



Burrard Yacht Club

10 Gostick Place
North Vancouver, BC V7M 3G3 Canada

Region:
Vancouver Area
BC Canada



Club Information

Commodore

David Gunby

commodore@burrardyachtclub.com

Club Contact

Phone: 604-988-0817

Email: office@burrardyachtclub.com

WEB page: <https://www.burrardyachtclub.com>

Club House

Hours: Monday - Friday 9:00 - 4:00

Comments:

Local Area

Laundry: Yes

Restaurants: Within walking distance - restaurants, shopping malls and public transportation.

Transportation: Local buses & Seabus to Vancouver.

Local Marine Services

Name: Lions Gate Marina & Mosquito Creek Marina

Phone: 604-985-5468

Pump-Out: No

Fuel: No

Haul-Out: Yes

VHF Channel: none monitored

Chandlery: Yes

Other Information:

Moorage

Moorage is with: Yacht Club

GPS: 49° 18.648' N 123° 05.457' W

Location: North Vancouver - West of Mosquito Creek Marina. Reciprocal privileges do not extend to BYC outstations.

Dockage: Assigned to vacant member slips and at Visitors slips on breakwater. Signs are posted.

Restricted Dates:

Boater's Contact: James Nelson

Contact Phone: 604-988-0817 Ext. #2

Time Limit: 24 hours free (\$1/ft after) 7 night maximum per year (unless approval of staff captain).

Rafting: Not Allowed

Terms: Report to Maintenance Office/Workshop after tied up. Must provide proof of \$2,000,000 Liability Insurance, show your Reciprocal Club Membership Card and fly your Club burgee when visiting BYC Docks.

Facility Comments: Key for gate/facilities. Phone (local calls free), Ice, Garbage & book trading library.

Power: 30A

WiFi: Yes

Water on dock: Yes

Restrooms: Yes

Showers: Yes

Alternative Mooring Options: Marina

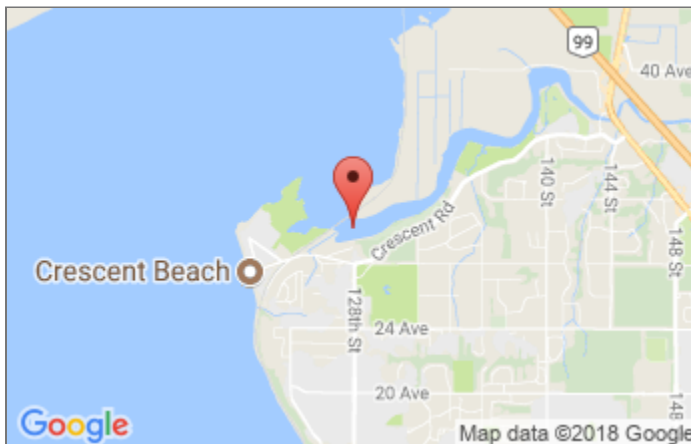
Alternative Mooring Notes: Usually have plenty of slips available.



Crescent Beach Yacht Club

12555 Crescent Road
South Surrey, BC V4A 2V4 Canada

Region:
Vancouver Area
BC Canada



Club Information

Commodore

Robert Pengelly
robert.pengelly2017@gmail.com
604-538-9559

Club Contact

Phone: 604-538-9559
Email: cbycevents@gmail.com
WEB page: <https://www.cbyc.info>

Club House

Hours: Open Wed to Sun (Check club website for club hours)
Comments: Clubhouse is above marina store

Local Area

Laundry: Yes
Restaurants: Restaurant, Store & Beach within 15 min. walk
Transportation: BC Transit (bus) and taxi services are available.

Local Marine Services

Name: Crescent Beach Service
Phone: 604.538.1441
Pump-Out: Yes
Fuel: Yes
Haul-Out: Yes
VHF Channel: 66
Chandlery: Yes
Other Information: On-site marine repairs also available.

Moorage

Moorage is with: Marina

GPS: 49° 03.417' N 122° 52.051' W

Location: Bridge 69 needs to open for passage - Contact bridge operator on VHF 66A or give 3 blasts on horn. Can also phone 604-538-3233

Dockage: Members' vacant slips.

Restricted Dates: None

Boater's Contact:

Contact Phone: 604-538-9666

Time Limit: 2 nights free

Rafting: Not Allowed

Terms: Reciprocal yacht club members are welcome to spend two free nights per month at Crescent Beach Marina. ? Slip assignments are on a first come first serve basis to a maximum of 2 boats per night. No rafting is permitted. ? A deposit will be required for a marina dock key. Additional days of moorage can be made with the Marina office. ? There is a 45' overall maximum and water and electricity is provided on the dock. There is no charge for power. Canada Customs clearing is available at the gas dock. ? Call ahead as space is limited. Crescent Beach Marina can be reached at (604) 538-9666 or on VHF 66A.

Facility Comments: Contact clubhouse for Wi Fi password.

Power: 15A,30A

WiFi: Yes

Water on dock: Yes

Restrooms: Yes

Showers: Yes

Alternative Mooring Options: Anchorage

Alternative Mooring Notes: Anchorage in the river is very shallow at lower tides. Consult a tide chart prior to anchoring.



False Creek Yacht Club

1661 Granville Street — 1661 Granville Street - 3rd floor
Vancouver, BC V6Z 1N3 Canada

Region:
Vancouver Area
BC Canada



Club Information

Commodore

Craig Douglas
commodore@fcyc.com

Club Contact

Phone: 604-682-3292
Email: fcyc@fcyc.com
WEB page: <https://www.fcyc.com>

Club House

Hours: Wed-Fri. (1700-2200). Meal service until 2100.
Comments: -Club Lounge on 3rd floor of nearby building -
Free wireless internet in lounge.

Local Area

Laundry: Yes
Restaurants: Nearby on Granville Island and the City
Transportation: Nearby

Local Marine Services

Name: Granville Island Boatyard
Phone: 604 685 6924
Pump-Out: Yes
Fuel: Yes
Haul-Out: Yes
VHF Channel: 66A
Chandlery: No
Other Information:

Moorage

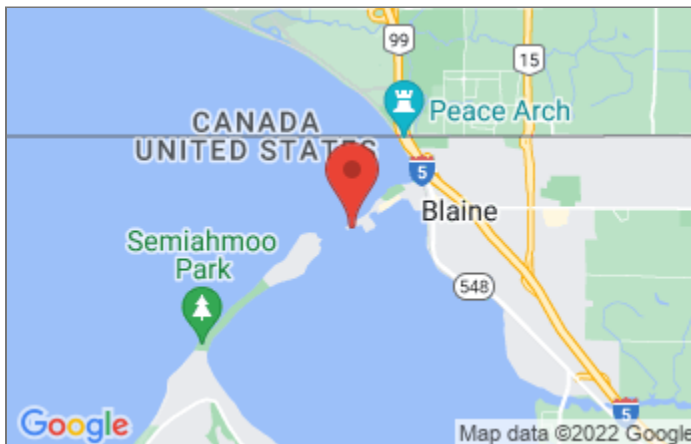
Moorage is with: Yacht Club
GPS: 49 ° 16.40' N 123 ° 08.30' W
Location: North side of False Creek. Check-in @ Vancouver Boating Welcome Centre under Granville St Bridge.
Dockage: Depends on availability of vacant member slips,
Restricted Dates: Sailpast - 1st Saturday in May
Boater's Contact: dock manager
Contact Phone: 604-648 2628
Time Limit: -Free 1 night per season (May to September). - Availability depending on vacant FCYC members' slips at time of arrival, and subject to maximum three (3) reciprocals in the Marina at any one time. -
Rafting: Not Allowed
Terms: Reservations are not allowed. Check availability on arrival.
Facility Comments: -\$100 key deposit. -Wireless internet available on the dock. -Free WiFi available in the lounge -Make use of club lounge facilities on 3rd floor of nearby building
Power: 15A,30A
WiFi: Yes
Water on dock: Yes
Restrooms Yes
Showers: Yes
Alternative Mooring Options: Anchorage, Marina
Alternative Mooring Notes: nearby in False Creek. Anchoring permits required for over 8 hours, and are available at Heather Civic Marina. They are free of charge.



International Yacht Club

P.O. Box 75339 RPO White Rock
Surrey, BC V4A 0B1 Canada

Region:
Vancouver Area
BC Canada



Club Information

Commodore

Susan Gibson
sgibson522@gmail.com
7789916912

Club Contact

Phone: Port Captain Mike Skulsky 604.240.7978
Email: iycbc.ca@gmail.com
WEB page: <https://www.iycbc.ca>

Local Area

Laundry: Yes

Restaurants: Restaurants, bars, groceries, & hardware in Blaine, WA.

Transportation:

Local Marine Services

Name: Blaine Marine Services/Walsh Marine Services

Phone:

Pump-Out: Yes

Fuel: Yes

Haul-Out: Yes

VHF Channel: 68

Chandlery: Yes

Other Information: Vessel repair facilities at marina.
Chandlery, mechanical + electrical repairs in Blaine, WA.

Moorage

Moorage is with: Marina

GPS: 48° 59.50' N 122° 45.93' W

Location: Drayton Harbor - Semiahmoo Bay - Blaine Marina is the first entrance to port and is marked by a red triangle.

Dockage: 190' total - for 3 boats

Restricted Dates: Fellow Boaters and Club Members, Due to the CoVid pandemic the International Yacht club of BC is temporarily suspending Reciprocal Privileges at Blaine Marina, WA. until such a time as the US- Canadian Border Reopens.

Boater's Contact: Roland

Contact Phone: 360-647-6176

Time Limit: 2 separate / month Fellow Boaters and Club Members, Due to the CoVid pandemic the International Yacht club of BC is temporarily suspending Reciprocal Privileges at Blaine Marina, WA. until such a time as the US- Canadian Border Reopens.

Rafting: Not Allowed

Terms: If entering from Canada, clear customs at Pt Roberts. Vessels entering Canada customs clearance is avail at the White Rock pier in Semiahmoo Bay.

Facility Comments:

Power: 30A

WiFi:

Water on dock: Yes

Restrooms: Yes

Showers: Yes

Alternative Mooring Options: Anchorage, Marina

Alternative Mooring Notes: anchorage in Bay between break water and Semiahmoo Resort. Exposed to SE and SW winds.



Royal City Yacht Club

#207 4753 River Road West
Delta, BC V4K 1R9 Canada

Region:
Vancouver Area
BC Canada



Club Information

Commodore

Joe McCann

jlmccann@shaw.ca

Club Contact

Phone:

Email: rcycyachtclub@gmail.com

WEB page: <https://www.royalcityyachtclub.com/>

Local Area

Laundry: No

Restaurants: Short dinghy ride to town Ladner on Fraser R. Visit Reifel Bird Sanctuary & historic Ladner. Shopping & liquor 1 - 2 miles away.

Transportation: Delta taxi 604-943-1111

Local Marine Services

Name:

Phone:

Pump-Out: Yes

Fuel: Yes

Haul-Out: Yes

VHF Channel:

Chandlery: No

Other Information: No services at marina at this time (2019) other than what is ticked above, as the marina and area are undergoing major redevelopment. Taxi is the best way to get into Ladner for shopping. Limited marine hardware available at Dunbar Lumber.

Moorage

Moorage is with: Marina

GPS: 49° 06.869' N 123° 04.618 W

Location: South Arm of the Fraser River - 9 miles from ocean - On Deas Slough. In Delta - in community of Ladner.

Dockage: 100' - max vessel length 60'

Restricted Dates:

Boater's Contact: Marina Office - Dave

Contact Phone: 604-946-1244 (ext 0)

Time Limit: 24 hours - 2 days/year.

Rafting: Not Allowed

Terms: Call in advance. Dockside depth 10'.

Facility Comments: Phone available at marina office.

Power: 30A

WiFi: No

Water on dock: Yes

Restrooms: No

Showers: No

Alternative Mooring Options: Anchorage

Alternative Mooring Notes: Usually lots of reciprocal space available. We do not send out reciprocal letters. All information is on this website and our dock is open to any yacht club member.



Vancouver Rowing Club

450 Stanley Park Drive — 450 Stanley Park Drive
Vancouver, BC V6G 3E2 Canada

Region:
Vancouver Area
BC Canada



Club Information

Commodore

Andrea Gretchev

commodore@vancouverrowingclub.ca

778-834-3483

Club Contact

Phone: 604-687-3400

Email: office@vancouverrowingclub.ca

WEB page: <https://http://www.vancouverrowingclub.ca>

Club House

Hours: Office: Mon-Fri 0900-1700 Sat&Sun 1000-1600.
Members Bar: Tues-Sun.

Comments: One of the heritage buildings in Vancouver

Local Area

Laundry: No

Restaurants: Many within walking distance

Transportation: Bus service

Local Marine Services

Name: Wright Mariner Supply & Yacht Services

Phone: (604) 682-3788

Pump-Out: No

Fuel: No

Haul-Out: No

VHF Channel:

Chandlery: Yes

Other Information: Fuel nearby on floating barge at entrance to Coal Harbour. Pump out at every slip.

Moorage

Moorage is with: Yacht Club

GPS: 49° 17.779' N 123° 08.031' W

Location: Guest Dock near clubhouse. See "Linked Page".

Dockage:

Restricted Dates:

Boater's Contact: Michelle

Contact Phone: 604-687-3400

Time Limit: VRC will match what the reciprocal club offers, up to a maximum of two days free. Add'l at \$ 2/ft/day. Maximum stay 7 days. Longer possible if space permits. Reservations recommended.

Rafting: Not Allowed

Terms: Dock at guest dock & go to office for berth. Power available \$5/day. Pump-out available at every slip.

Facility Comments: \$50 deposit required for access fob. Ice. Garbage shed. No charcoal BBQs on docks. Laundry within 15 min. walk.

Power: 20A,30A

WiFi: Yes

Water on dock: Yes

Restrooms: Yes

Showers: Yes

Alternative Mooring Options: Marina

Alternative Mooring Notes: Royal Vancouver Yacht Club
Coal Harbour Marina Bayshore West Marina



Canadian Forces Sailing Assoc.

1001 Maple Bank Road
Victoria, BC V9A 4M2 Canada

Region:
BC Islands
BC Canada



Club Information

Commodore

Christopher Maier

commodore@cfsaesq.ca

Club Contact

Phone: 250-385-2646 Bar (closed Mon), 250-385-8873
Office (open Tues. & Thurs.)

Email: manager@cfsaesq.ca

WEB page: <https://http://www.cfsaesq.ca/>

Club House

Hours: Clubhouse opens 1600 Tuesday - Friday 1400-1900 Saturday. 1400- 1900 Sunday except Race Sundays 1200

Comments:

Local Area

Laundry: Yes

Restaurants: Yes

Transportation: Local buses near.

Local Marine Services

Name:

Phone:

Pump-Out: No

Fuel: No

Haul-Out: No

VHF Channel: 10 Port Security

Chandlery: No

Other Information:

Moorage

Moorage is with: Yacht Club

GPS: 48° 26.29 N 123° 26.05' W

Location: Guest dock at end of main float marked by blue bull rail - both sides. May be directed to a vacant berth. Slips are inside of barrier barges. Enter around east or west of barges to visitor slips.

Dockage: 70ft total for 2 to 4 boats. FCFS. Maximum boat size is 40 feet

Restricted Dates:

Boater's Contact: Dave Blake

Contact Phone: 250-385-2467 Foreshore /250-385-2646 Bar

Time Limit: First 2 days free. (Add'l @ \$.50/ft. for 7 more days twice yearly but not consecutively. Boats not to be left unattended overnight. No reciprocal available June 7,8,9, 2013.

Rafting: Not Allowed

Terms: REQUIRED to Call Port Security on VHF 10 prior to entering & leaving Esquimalt Harbour. Keep yellow buoys to starb'd on entering. Naval Guard Vessels may challenge. Fill out reciprocal registration available at head of ramp or clubhouse.

Facility Comments: See Duty Bartender or Foreshore Attendant for Gate Code. Showers & washrooms at clubhouse. Free WiFi Electrical connection is free. Fly your club burgee. Boat not to be left unattended overnight

Power: 15A

WiFi: Yes

Water on dock: Yes

Restrooms Yes

Showers: Yes

Alternative Mooring Options: Marina

Alternative Mooring Notes: Nearby marinas in Victoria Inner Harbour



Capital City Yacht Club

10630 Blue Heron Road
Sidney, BC V8L 5S6 Canada

Region:
BC Islands
BC Canada



Club Information

Commodore

Ian Baker

commodore@ccyc.ca

Club Contact

Phone: send email to info@ccyc.ca

Email: info@ccyc.ca

WEB page: <https://www.ccyc.ca>

Club House

Hours: No set hour of operation.

Comments:

Local Area

Laundry: Yes

Restaurants: Yes, nearby.

Transportation: Walking distance to BC Ferries at Swartz Bay. Bus to the Anacortes ferry in Sidney. One block to bus stop with direct service to Sidney & Victoria (70). A transfer to Butchart Gardens is possible.

Local Marine Services

Name:

Phone:

Pump-Out: Yes

Fuel: Yes

Haul-Out: Yes

VHF Channel:

Chandlery: Yes

Other Information: Fuel, Haul-out & Chandlery near. Customs clearance available at Van Isle Marina fuel dock, immediately to port on entering Tsehum Harbor. Contact Customs on VHF 66. Phone 888-226-7277 after hours.

Moorage

Moorage is with: Yacht Club

GPS: 48° 40.351' N 123° 25.138' W

Location: Sidney area - W side of Tsehum Harbour - SE side of Blue Heron Basin. Follow dredged channel carefully. Depth 5 ft at low tide. Even shallower at 0 tide.

Dockage: 50' on visitors dock & signed out vacant slips. 50' max length, 14.5' max beam.

Restricted Dates:

Boater's Contact: Reciprocal Director

Contact Phone: Best to email info@ccyc.ca, phone not staffed (250-656-4512)

Time Limit: A Facility Fee of \$5.00 CDN for each day including the first two days of free moorage, followed a maximum of five days at \$0.50 CDN per ft per day (plus the \$5.00 CAD Facility Fee) for a maximum of seven days total, twice a year.

Rafting: Not Allowed

Terms: MOORAGE IS ON A FIRST COME FIRST SERVE BASIS & YOU MUST HAVE A MINIMUM \$2,000,000 LIABILITY INSURANCE COVERAGE. Upon arrival, tie up at the Red 30 minute dock (no overnight moorage allowed on the red dock), go to the kiosk at the head of the dock to register stay at the Yellow visitor's dock or one of the signed-out "Reciprocal Only" berths. Gate fobs (one per vessel, please) for the gate will need to be obtained from the reciprocal key box in the kiosk. Vessels are not to be left unattended overnight.

Facility Comments: Get entry card to gate & clubhouse from sign-in at B dock gatehouse. Pay \$5.00 facility fee in Canadian funds. Ice available.

Power: 30A

WiFi: Yes

Water on dock: Yes

Restrooms: Yes

Showers: Yes

Alternative Mooring Options: None

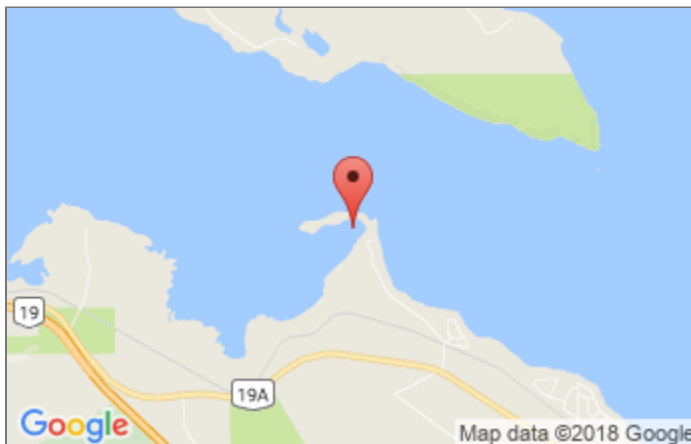
Alternative Mooring Notes:



Deep Bay Yacht Club

Box 169
Bowser, BC V0R 1G0 Canada

Region:
BC Islands
BC Canada



Club Information

Commodore

Todd Sheldon

commodore@dbyc.ca

778-427-4015

Club Contact

Phone:

Email: commodore@dbyc.ca

WEB page: <https://www.dbyc.ca>

Club House

Hours: Floating Clubhouse is locked except for meetings and social events.

Comments: Clubhouse decks & BBQ available for reciprocals. May use clubhouse w prior permission of DBYC executive.

Local Area

Laundry: No

Restaurants: Cafe & gas pump at marina. Village of Bowser is 1 hour walk. Grocery store will give ride back to marina. Bus stops at Deep Bay, check at government wharf office for detailed information.

Transportation: May be able to catch bus or get ride with local.

Local Marine Services

Name:

Phone:

Pump-Out: Yes

Fuel: No

Haul-Out: No

VHF Channel:

Chandlery: No

Other Information: wharfinger Daniel Wild 250-757-9331.

Moorage

Moorage is with: Yacht Club

GPS: 49° 27.953' N 124° 43.619' W

Location: Tie up temporarily on East side of clubhouse & check list near maintenance building located before the ramp to find available reciprocal slips.

Dockage: First come, first served availability. Connect with dock manager to inquire about available slips.

Restricted Dates:

Boater's Contact: Doug

Contact Phone: 250-792-0867

Time Limit: 1 night/year. Add'l nights @ \$1,00ft. arranged w marina manager.

Rafting: Not Allowed

Terms: Instructions posted at floating clubhouse (flagstaff). Register w marina manager Doug or owner, Lawrence as indicated on signage near maintenance building close to ramp.

Facility Comments: Toilet & coin operated showers in grey cement block building at foot of wharf. Ask dock manager (Doug) for a key to enter shower and code for afterhours bathroom access.

Power: 15A

WiFi: No

Water on dock: Yes

Restrooms: Yes

Showers: Yes

Alternative Mooring Options: Marina

Alternative Mooring Notes: Deep Bay Private Marina Facility 250-757-8664 / 250-830-8589 (cell) Deep Bay Harbour Authority 250-757-9331 Robert



Nanaimo Yacht Club

400 Newcastle Avenue
Nanaimo, BC V9S 4J1 Canada

Region:
BC Islands
BC Canada



Club Information

Commodore

Bill Jones

Club Contact

Phone: 250-754-7011

Email: nyc@nanaimoyc.ca

WEB page: <https://www.nanaimoyc.ca>

Club House

Hours: Depends on season. Look for posted Notices

Comments: [link](#)

Local Area

Laundry: Yes

Restaurants: Many restaurants & stores available. 'Thrifty's Foods' will deliver. Map with walking distances available at the NYC office. Check out what is happening in Nanaimo at www.tourismnanaimo.com Current BC provincial health guidelines must be followed.

Transportation: Taxi, bus, car rental. See office for details.

Local Marine Services

Name: Many - See office for listings or suggestions.

Phone:

Pump-Out: Yes

Fuel: Yes

Haul-Out: Yes

VHF Channel:

Chandlery: Yes

Other Information:

Moorage

Moorage is with: Yacht Club

GPS: 49° 10.669' N 123° 56.395' W

Location: Nanaimo Yacht Club. Reciprocal moorage is available on "K" dock, south side from east corner to mast tower only.

Dockage: 310 ft. - 'K' dock, between East corner and mast tower.

Restricted Dates: Nanaimo Yacht Club Sailpast - 1st weekend of May annually. SIN Regatta Race week - June 29 to July 3rd, 2022
For most up-to-date information see:
<http://www.nanaimoyc.ca/racing/index.php>

Boater's Contact: Main Office / Rusty Kostka - Operations Manager

Contact Phone: 250-754-7011

Reimbursement: There is a \$5.00 service fee for each day. Moorage fees charged after 1st night: currently 0.75/foot. Proof of 2,000,000 liability insurance required.

Time Limit: Visitor Moorage is open for Reciprocal use. Maximum 5 days recip. moorage per 30 day period.

Rafting: Not Allowed

Terms: Maximum vessel length 60 ft. overall (includes dinghy, davits, etc.)

Facility Comments: Pump-out station for registered guests. Returnable beverage container - bottom of ramp. Garbage and recyclable mixed item bins are located on the south parking lot. (Must pick up key from the office).

Power: 30A

WiFi: Yes

Water on dock: Yes

Restrooms: Yes

Showers: Yes

Alternative Mooring Options: Mooring Balls, Anchorage, Marina

Alternative Mooring Notes: Nanaimo Boat Basin or anchorage at Newcastle Marine Park. Additional paid moorage at various marinas along Newcastle Channel.



Sidney North Saanich Yacht Club

P.O. Box 2521 — 1949 Marina Way
Sidney, BC V8L 4B9 Canada

Region:
BC Islands
BC Canada



Club Information

Commodore

Doug Potentier
commodore@snsyc.ca

Club Contact

Phone: 250-656-4600
Email: info@snsyc.ca

WEB page: <https://sidneynorthsaanichyachtclub.wildapricot.org>

Club House

Hours: Mid May-Mid Sept Open: Wed-Sat 4-9pm, Sun 1-7pm. Note due to Covid-19 regulations hours of operation are subject to change, space is limited, please make reservations. (250-656-4600)

Comments: The Club House has a dining room for fine or casual dining, a bar and sun deck with spectacular views. Reciprocal washrooms are located in the basement and can be accessed by key codes supplied in the reciprocal box on the dock or at the bar when open.

Local Marine Services

Name: 3 local marinas with fuel and haul-out

Phone:

Pump-Out: Yes

Fuel: Yes

Haul-Out: Yes

VHF Channel:

Chandlery: Yes

Other Information: See "Information for Visitors" pamphlet available at dock or clubhouse for info on above. Customs clearance available at Van Isle Marina fuel dock, immediately to port on entering Tsehum Harbor. Tie up, then phone 888-226-7277 from phone booth.

Local Area

Laundry: Yes

Restaurants: Town of Sidney is a short walk plus a 10-minute bus ride away. See "Information for Visitors" pamphlet available at dock or clubhouse for more info.

Transportation: Regular bus service or Taxi 250-656-1111

Moorage

Moorage is with: Marina

GPS: 48° 40.40' N 123° 25.02' W

Location: Western side of Tsehum Harbour - Blue Heron Basin - North of Sidney. The reciprocal dock is located immediately behind the rock breakwater. SNSYC owns the dock, which is located in North Saanich Marina.

Dockage: 260'

Restricted Dates:

Boater's Contact: None, see Instructions link below for more information.

Contact Phone: 250-656-4600

Time Limit: Three nights in any four-week period. \$5.00 for the first night. The second and third consecutive nights are \$5 plus \$2.75 per meter.

Rafting: Not Allowed

Terms: No reservations accepted. Register at cubicle on dock then at bar in the club house. Must produce proof of \$2 Million Liability Insurance at the North Saanich marina Office. Use west side of dock only. Starboard tie if bow in. No rafting. One small boat (20' max) can tie across the end of the dock. Stay in marked channel when approaching breakwater. Controlling depth in channel is 2 meters at zero tide.

Facility Comments: Scenic dining room open Wed-Sun with dinners Wed-Sat. Free internet wireless at dock and within SNSYC clubhouse. Coin operated laundry located in the clubhouse basement.

Power: 30A

WiFi: Yes


Water on dock: Yes

Restrooms: Yes

Showers: Yes

Alternative Mooring Options: Anchorage

Alternative Mooring Notes: Anchorage can be found at Sidney Spit, Gulf Islands National Park Reserve.



Semiahmoo Yacht Club

701 Harrison Ave, P.O. box 2266, — Blaine Marina, 325 Marine drive
Blaine, WA 98231 United States

Region:
Northern Inland
Waters
WA United States



Club Information

Commodore

Bruce Dalzell

commodore@semiahmooyachtclub.org

Club Contact

Phone: 604-530-5732

Email: childisplayanacortes@gmail.com

WEB page: <https://www.semiahmooyachtclub.org>

Local Area

Laundry: Yes

Restaurants: Yes, several restaurants and grocery stores within walking distance.

Transportation:

Local Marine Services

Name: Onboard Marine

Phone: 360-332-5051

Pump-Out: Yes

Fuel: No

Haul-Out: Yes

VHF Channel: 16

Chandlery: No

Other Information: Groceries and shops are within walking distance of marina.

Moorage

Moorage is with: Marina

GPS: 48° 59.50' N 122° 45.90' W

Location: Near the town of Blaine. In Drayton Harbor, close to the Canadian border. After entering Drayton harbor, the Blaine Harbor marina is the first entrance to port and is marked by a red triangle on the breakwater. Keeping the red triangle and the breakwater to starboard proceed to the boathouse floats, once past the boathouses, turn left. The reciprocal dock is 50 feet of the visitor dock which is connecting the boathouses with the shore via Gate 2.

Dockage: SYC reciprocal moorage is for one vessel up to 50 feet (overall), on the visitors dock at Blaine Harbor Marina Gate 2' first come first serve, no reservations, no rafting.

Restricted Dates:

Boater's Contact: Harbor Master or his designee

Contact Phone: 360-647-6176

Time Limit: 2 consecutive nights per month at visitor dock, gate 2. These 2 consecutive must be separated by 7 nights out. Additional moorage at regular rates may be available. Please register at the harbor master office and present member card. Fly Burgee. there is a small fee of \$5.00 per night for electricity.

Rafting: Not Allowed

Terms: Port or starboard tie, no rafting, Water and electricity available.

Facility Comments: the visitor float is equipped with potable water, 30 and 50 amp shore power and a portable holding tank pump out cart.

Power: 30A,50A

WiFi: Yes

Water on dock: Yes

Restrooms: Yes

Showers: Yes

Alternative Mooring Options: Marina

Alternative Mooring Notes: Arrange directly with Blaine Harbor Marina staff



Anacortes Yacht Club

611 Rotary Park Lane — 611 Rotary Park Lane
Anacortes, WA 98221 USA

Region:
Northern Inland
Waters
WA USA



Club Information

Commodore

Tom Norris

commodore@anacortesyachtclub.org

360-293-5277

Club Contact

Phone: 360-293-5277

Email: info@anacortesyachtclub.com

WEB page: <https://www.anacortesyachtclub.org>

Club House

Hours: Open Fridays at 17:30 for social hour. Second Friday monthly meetings. Fourth Fridays \$5 dinner night. Summers open Wednesdays after racing.

Comments: NE end of Cap Sante Boat Haven - near P & Q docks.

Local Area

Laundry: Yes

Restaurants: Near

Transportation: SKAT (Skagit Transit bus), Merts Taxi, Rental cars available in town.

Local Marine Services

Name:

Phone:

Pump-Out: Yes

Fuel: Yes

Haul-Out: Yes

VHF Channel: 66A

Chandlery: Yes

Other Information:

Moorage

Moorage is with: Marina

GPS: 48° 30.750' N 122° 36.300' W

Location: End of O dock April 1st through October 1st. C-10 October through March (NOTE: rafting not allowed on C dock)

Dockage: End of "O", Max available 83 feet (two slips; 45 and 38ft).

Restricted Dates: Reciprocal dock closed to visitors as follows: 1. May 20th and 21st for Windermere Regatta

Boater's Contact: Harbormaster

Contact Phone: 360-293-0694 / 360-661-5000 (after hours)

Time Limit: Two slips at end of O dock. April - Sept - 2 nights/month - 6 days/year max. / Oct. - March -Single slip at C-dock.

Rafting: Allowed

Terms: Summertime (May thru October) 2 slips - "O" 91 (50 ft. max.) & "O" 98 (33 ft. max). Wintertime single slip at C-10. No reservations, first come first served. Sign in at the kiosk and fly your burgee. Rafting must be permitted to 2 abreast limit, no overhang into fairway. Moorage with or without electrical hookup is \$15.00 per night starting April 1st, 2022. See kiosk.

Facility Comments:

Power: 30A

WiFi: Yes


Water on dock: Yes

Restrooms: Yes

Showers: Yes

Alternative Mooring Options: Marina

Alternative Mooring Notes:



Bellingham Yacht Club

2625 So. Harbor Loop Drive
Bellingham, WA 98225 USA

Region:
Northern Inland
Waters
WA USA



Club Information

Commodore

Cathy Herbold
commodore@byc.org
360-733-7390

Club Contact

Phone: 360-733-7390
Email: commodore@byc.org
WEB page: <https://www.byc.org>

Club House

Hours: 5p-9p Tues - Fri
Comments: Bar & Lounge "Fri@Five" (1st & 3rd Fridays)
Wednesday Burgers & Brew Thursday Carne Asada Taco Night
Guests must be signed in by a BYC member and wear name badge

Local Area

Laundry: Yes

Restaurants: Americas Cup Coffee (360)594-4660, Web Locker Restaurant (360)676-0512, Nikki's Bar & Restaurant (360)332-2505,

Transportation: Taxi - Yellow Cab 360-733-8294 (TAXI)

Local Marine Services

Name: Seaview North Boatyard

Phone: (360) 676-8282

Pump-Out: Yes

Fuel: Yes

Haul-Out: Yes

VHF Channel: N/A

Chandlery: Yes

Other Information: Full-service Port. Redden Marine Supply (360) 733-0250, LFS Marine Supplies (360) 734-3336, Squalicum Canvas & Sail Repair (360)733-4353, Top-to-Bottom Dive Marine Services (360)671-7022, San Juan Electronics (360)733-6264, Tri-County Dies

Moorage

Moorage is with: Yacht Club

GPS: 48 ° 45.448' N 122 ° 30.305' W

Location: Guest Dock in front of Clubhouse.

Dockage: 100' total for 2 - 4 boats

Restricted Dates: Opening Day - 1st Saturday in May, Bellingham Youth Regatta - Aug 9-10, 2014, PITCH Regatta - Labor Day Weekend 2014, PAC RIM Regatta - Sept 7-13, 2014, Dale Jepson One Design Regatta - Sept 19-21, 2014

Boater's Contact:

Contact Phone:

Reimbursement: N/A

Time Limit: 3 days

Rafting: Not Allowed

Terms: First come first served basis. Moorage envelopes available at east end of dock near ramp. The first night's moorage is free; thereafter, the moorage is \$.50/foot per night. Power on the dock is \$5.00 per day for each day used. Moorage is limited to three days except by special arrangement.

Facility Comments: Shower & Restrooms at top of ramp Propane, 4000 lbs lifts, boat ramp. All Local Facilities available from Squalicum Harbor. 24 hr Harbor Office & Gate Codes 360-739-8131

Power: 30A

WiFi: Yes


Water on dock: Yes

Restrooms: Yes

Showers: Yes

Alternative Mooring Options: Marina

Alternative Mooring Notes: Squalicum Harbor VHF 16 or phone (360) 676-2542 Visitor moorage is located on side-tie docks at Gates 3,9, and 12. No reservations accepted and is assigned first-come, first-served basis.



Corinthian Yacht Club of Bellingham

P.O. Box 101
Bellingham, WA 98227 USA

Region:
Northern Inland
Waters
WA USA



Club Information

Commodore

Kathy Sheehan

kathy@sheehanworld.com

360 303 2534

Club Contact

Phone:

Email:

WEB page: <https://www.cycbellingham.org>

Local Area

Laundry: Yes

Restaurants: Anthonys, The Loft, Heart Fire, Hotel Bellwether, Nicki's Bella Marina, Weblocker

Transportation:

Local Marine Services

Name:

Phone:

Pump-Out: Yes

Fuel: Yes

Haul-Out: Yes

VHF Channel: 16

Chandlery: Yes

Other Information: Full-service Port. LFS within walking distance.

Moorage

Moorage is with: Marina

GPS: 48° 45.411' N 122° 29.952' W

Location: East entrance Squalicum Hbr - Gate 9 - "O" dock. West side

Dockage: 40' - See link below and Linked Page for details.
http://www.cycbellingham.org/reciprocal_guests.html

Restricted Dates:

Boater's Contact: Office

Contact Phone: 360-676-2542

Time Limit: 24 hours

Rafting: Not Allowed

Terms: CYC members' vacant berths only. See blue star map. If no slips visitor dock. Register with Port of Bellingham, inform port that you are a CYC member. Port will bill us. Full details at https://cycb.clubexpress.com/content.aspx?page_id=22&club_id=333217

Facility Comments:

Power: 30A

WiFi: Yes

Water on dock: Yes

Restrooms: Yes

Showers: Yes

Alternative Mooring Options: Marina

Alternative Mooring Notes: CYC member's vacant berths only. See blue star map. If no slips available, use visitor dock. Register with Port of Bellingham, inform port that you are a CYC member, port will bill us. http://www.cycbellingham.org/reciprocal_guests.html



Deer Harbor Yacht Club

PO Box 106
Deer Harbor, WA 98243 USA

Region:
Northern Inland
Waters
WA USA



Club Information

Commodore

Kat Fennell

commodore@dhydc.org

Club Contact

Phone:

Email: info@dhydc.org

WEB page: <https://dhydc.org>

Local Area

Laundry: Yes

Restaurants: Deer Harbor Marina Dock store, Island Pie - pizza and pasta, Deer Harbor Inn - home style restaurant.

Transportation: Shuttle service around Island during summer months.

Local Marine Services

Name: Deer Harbor Boatworks

Phone: 360-376-4056

Pump-Out: No

Fuel: No

Haul-Out: Yes

VHF Channel: 78a - Deer Harbor Marina

Chandlery: Yes

Other Information: Emergency service calls to marina. Boatyard a short walk from Deer Harbor Marina.

Moorage

Moorage is with: Marina

GPS: 48° 37.235N 123° 0.164W

Location: To be determined at call in.

Dockage: 40'

Restricted Dates: July and August are busiest months.

Boater's Contact: Office

Contact Phone: 360-376-3037

Time Limit: 2 days a month when available. One night at a time unless another visiting yacht does not need space.

Rafting: Not Allowed

Terms: Instructions given at check in.

Facility Comments:

Power: 30A

WiFi: Yes

Water on dock: Yes

Restrooms: Yes

Showers: Yes

Alternative Mooring Options: Marina

Alternative Mooring Notes:



Fidalgo Yacht Club

P.O. Box 1838 — 6046 Sands Way
Anacortes, WA 98221 USA

Region:
Northern Inland
Waters
WA USA



Club Information

Commodore

John Buchanan
jsb855@gmail.com
858-525-1300

Club Contact

Phone: contact phone: 253-219-3388

Email: info@fidalgoyachtclub.org

WEB page: <https://www.fidalgoyachtclub.org>

Club House

Hours: Sat. Bar night 5:00PM till 7:00PM CALL AHEAD
Comments: Clubhouse at Skyline---- 6046 Sands Way,
Anacortes, Wa. 2ND STORY

Local Area

Laundry: Yes

Restaurants: Grocery store and restaurants walking
distance from marina.

Transportation: Local, buses are available. Check Marina
office for locations

Local Marine Services

Name: Cap Sante Marina

Phone: 360-293-0694

Pump-Out: Yes

Fuel: Yes

Haul-Out: Yes

VHF Channel:

Chandlery: Yes

Other Information: Safeway across the main street. Lots of
Restaurants nearby.

Moorage

Moorage is with: Marina

GPS: 48 ° 30.803' N 122 ° 36.280' W

Location: Cap Sante Marina P-83. Shoreside of dock, last slip on P
Dock which is an open slip.

Dockage: FYC has one 50' foot dock P-83. Rafting must be allowed
two deep. Make sure to leave fenders out when you leave your boat.
The boat closest to shore gets option for electrical power first.

Restricted Dates: Reciprocal moorage is not available from October
1 to March 31

Boater's Contact: Please sign the guest register: emergency contact
Jerome Robbins

Contact Phone: 253-219-3388

Reimbursement: Payment envelopes are to be deposited in the mail
slot at Anacortes Yacht Clubhouse north of Q dock.

Time Limit: 2 nights/30 days (4/01 to 10/1) and no more than 10
nights/year.

Rafting: Required

Terms: One 50' foot dock P-83. Rafting must be allowed two deep for
a total width not to exceed 30'. Make sure to leave fenders out when
you leave the boat. The boat closest to the dock will have access to 30
amp power. Please sign in at the kiosk on the dock and place your fee
in the envelope provided. Payments envelopes should be deposited in
the mail slot at Anacortes Yacht Clubhouse north of Q dock. Enjoy
your stay.

Facility Comments: All boating facilities are provided and maintained
by Cap Sante Marina.

Power: 20A,30A

WiFi: No

Water on dock: Yes

Restrooms: Yes

Showers: Yes

Alternative Mooring Options: Marina

Alternative Mooring Notes: Please note Reciprocal moorage is
available April 1 through September 30. Docking fee is \$15 per night,
per boat, with or without electricity. Contact Cap Sante Marina for
other available Guest Moorage.



Flounder Bay Yacht Club

2400 Skyline Way
Anacortes, WA 98221 USA

Region:
Northern Inland
Waters
WA USA



Club Information

Commodore

Ms. Nancy Davis
Nancy.DVS@GMail.com
408-623-8880

Club Contact

Phone: Go to www.fbyc.com and hit contact us. Webmaster will forward question to correct person.

Email: flounderbayyc@gmail.com

WEB page: <https://www.fbyc.webs.com>

Club House

Hours: No scheduled hours. Access is via a locked gate, the access code to which is posted in the laundry room. During the Covid-19 pandemic, club house facilities closed to members or reciprocal guests. See web for current status.

Comments: Full galley, restroom, dining area, WiFi, TV, & gas BBQs. Social activities are planned the 2nd and 4th Sundays during summer at the Clubhouse. Reciprocal guests are invited. Current events are posted on the web site as is the Covid-19 status. Note that the marina restaurant has closed and the site is being redeveloped. Groceries and fresh sandwiches are available 2 blocks north.

Local Area

Laundry: Yes

Restaurants: General grocery store, OLD SALTS, a couple of blocks away.

Transportation: SKAT - transit bus two blocks away. Taxi service available to town. <http://www.skagittransit.org/> Bus Service to SeaTac airport from "Old Salts" Grocery store

Local Marine Services

Name: Skyline/INorth Island Boat/Anacortes Electronics

Phone: 360-293-2565

Pump-Out: Yes

Fuel: Yes

Haul-Out: Yes

VHF Channel: 16. Not monitored.

Chandlery: Yes

Other Information: Pump out at the fuel dock.

Moorage

Moorage is with: Yacht Club

GPS: 48° 29.476' N 122° 40.843' W

Location: In Skyline Marina across the fairway from the Marina Fuel Dock/Pump out station. (The Fidalgo Bay YC mooring slip is adjacent to the fuel dock.) Check-in courtesy dock near the ramp to the clubhouse.

Dockage: Member vacant slips only - 44' max length. (Occasionally a 50' slip may be available. Contact Dockmaster.)

Restricted Dates: none

Boater's Contact: Mr. Dick Farrell, Dock Master

Contact Phone: 360-941-5398

Reimbursement: First night \$5.00 and \$15.00 per day thereafter (including utilities). Put check or cash in box in Laundry Room.

Time Limit: 2 consecutive days unless approved otherwise by Dock Master.

Rafting: Not Allowed

Terms: After check-in, find vacant guest mooring slip listed in blue binder in laundry room. Have proof of \$300,000.00 liability and current yacht club membership card if requested by Dock Master. Club burgee must be flown at all times.

Facility Comments: Social activities are planned most Fridays in summer at the Clubhouse. Reciprocal guests are welcome. For COVID-19 updates see web site.

Power: 30A

WiFi: Yes


Water on dock: Yes

Restrooms: Yes

Showers: Yes

Alternative Mooring Options: None

Alternative Mooring Notes: Fidalgo Bay YC is across the fairway next to gas dock.



Lopez Island Yacht Club

P.O. Box 22
Lopez Island, WA 98261 USA

Region:
Northern Inland
Waters
WA USA



Club Information

Commodore

Jan Wagner
206 909 4053

Club Contact

Phone: 360 468 3962 Commodore Dusty Forster

Email: webwench@lopezislandyachtclub.com

WEB page: <https://lopezislandyachtclub.com>

Local Area

Laundry: Yes

Restaurants: Yes

Transportation:

Local Marine Services

Name: Islands Marine Center

Phone: 360 468 3377

Pump-Out: Yes

Fuel: Yes

Haul-Out: Yes

VHF Channel: 72A

Chandlery: Yes

Other Information: Islands Marine Center has haul-out & marine service

Moorage

Moorage is with: Resort

GPS: 48° 30.792' N 122° 54.951' W

Location: Slips assigned by Lopez Islander Resort & Marina

Dockage: 1 or 2 boats

Restricted Dates:

Boater's Contact: Resort Office / Owner Bill Diller

Contact Phone: 800-736-3434 / 360-468-2233

Time Limit: 1 slip May 16 thru Sept.31, 2 slips Oct. 1 thru May 15, 1 visit per boat per month. No reciprocity slips Memorial Day weekend, over the week of the 4th of July or Labor Day weekend.

Rafting: Allowed

Terms: Register at Marina - Call in advance to see what slips available. No reciprocal slips during summer holidays. 30A and 50A connections available.

Facility Comments: Pool, jacuzzi, and new showers at Resort

Power: 30A,50A

WiFi: Yes

Water on dock: Yes

Restrooms: Yes

Showers: Yes

Alternative Mooring Options: None

Alternative Mooring Notes: Non reciprocal additional moorage available at Islander Resort and Islands Marine Center.



Orcas Island Yacht Club

P.O. Box 686 — 876 Deer Harbor Rd
Eastsound, WA 98245 USA

Region:
Northern Inland
Waters
WA USA



Club Information

Commodore

Ken Machtley
ken@machtley.com
206-853-3856

Club Contact

Phone: 360-376-5577 picnic shelter or Port Captain

Email: Use contact form on WEB page...

WEB page: <https://oiyc.org>

Club House

Hours: Picnic shelter/clubhouse are open 24/7.

Comments: Picnic shelter with BBQ, sink/clean-up area & local phone. The water in bathroom is turned off in winter and the phone and WiFi are turned off until the end of April. The bathroom hallway will be under combination lock during the boating season and the combination will be in the kiosk.

Local Area

Laundry: No

Restaurants: The Kingfish at Westsound is near the OIYC dock. There are many other restaurants on the island.

Transportation: 360-376-7433 Shuttle & Rental Cars
www.orcaslandshuttle.com 360-376-TAXI (8294) Orcas Island Taxi

Local Marine Services

Name: West Sound Marina

Phone: 360-376-2314

Pump-Out: Yes

Fuel: Yes

Haul-Out: Yes

VHF Channel: 16 monitored by West Sound Marina

Chandlery: Yes

Other Information: West Sound is a full service marina adjacent to the OIYC reciprocal dock.

Moorage

Moorage is with: Yacht Club

GPS: 48° 37.858' N 122° 57.595' W

Location: West Sound, Orcas Island. All of the dock is reserved for reciprocal yacht club visitors except the East Side (Yellow Zone), which is reserved for OIYC members.

Dockage: 200' - unattended. Fill west side and east side outside the yellow zone. 2 boats tied side-to-side is allowed. 3 or more boats tied side-to-side is not permitted. Please stern-tie when dock is busy.

Restricted Dates: The entire dock is reserved for OIYC members for Opening Day (the second weekend in May) and for the round-the-County Race (the second weekend of November).

Boater's Contact: Scott Miller

Contact Phone: 360-376-3495 (home) 360-376-5577 (picnic shelter)

Time Limit: 2 days.

Rafting: Required

Terms: Dock in front of Picnic Shelter. No Reservations. Tie up, then dock-box sign in. Fly your Burgee.

Facility Comments: Picnic Shelter with local-only phone, big kitchen sinks, and bathrooms w showers.

Power: None

WiFi: Yes

Water on dock: No

Restrooms: Yes

Showers: Yes

Alternative Mooring Options: Anchorage, Marina

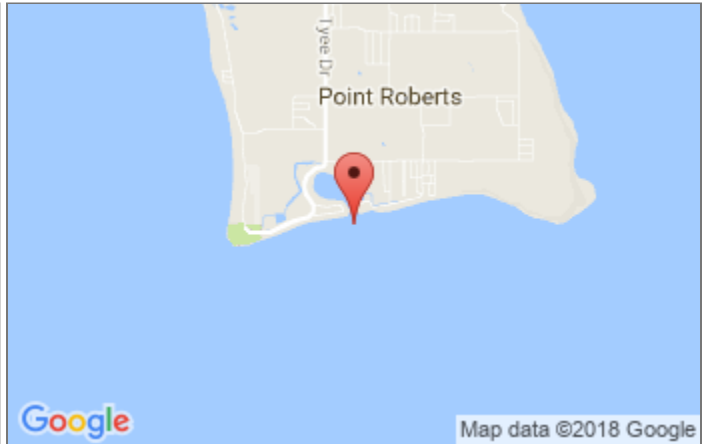
Alternative Mooring Notes: West Sound Marina 360-376-2314 VHF16 info@westsoundmarina.com Anchor in 30-50ft w heavy anchor to break hardpan bottom. Mooring balls are private.



Point Roberts Marina Resort

713 Simundson Drive
Point Roberts, WA 98281 USA

Region:
Northern Inland
Waters
WA USA



Club Information

Club Contact

Phone: 360-945-2255

Email: prmarina@pointrobertsmarina.com

WEB page: <https://http://www.pointrobertsmarina.com>

Local Area

Laundry: Yes

Restaurants: Breakwaters Restaurant now open! 360-945-2628. Fully licensed, visit <https://www.facebook.com/breakwatersbargrill/>

Transportation:

Local Marine Services

Name: Westwind Marine

Phone: 360-945-5523

Pump-Out: Yes

Fuel: Yes

Haul-Out: Yes

VHF Channel: 66a; monitored only during office hours.

Chandlery: Yes

Other Information: Free pump-out- on the fuel dock and customs dock

Moorage

Moorage is with: Marina

GPS: 48° 58.436' N 123° 03.788' W

Location: Slip to be assigned on arrival; check in by contacting the office or at the fuel dock.

Dockage: Maximum dock size 100 feet; maximum boat length for full reciprocal rate is 70 feet (\$5.00 per night for 2 nights per year for the first 70 feet-additional feet charged at \$1.25 per foot).

Restricted Dates:

Boater's Contact:

Contact Phone: 360-945-2255 or 360-914-5362 (after hours)

Time Limit: 2 nights per calendar year @ \$5.00 per night.

Reservations required at least 48 hours in advance. Additional nights \$1.25 per foot per night. Membership card required; Vessels 70' and over, \$5.00 per night plus \$1.25 per foot for additional length.

Rafting: Allowed

Terms: Reservations required minimum-48 hours ahead of time. Clear US customs (360-945-5211) - then check in at the office. Request 30 or 50 amp power when reserving.

Facility Comments: Gated access to docks, showers, laundry. Snacks,licenses, bait/tackle, fuel dock, diesel, gas, propane, pump-outs, Breakwaters Bar and Grill open; Call for hours 360-945-2628.

Power: 30A,50A

WiFi: No

Water on dock: Yes

Restrooms Yes

Showers: Yes

Alternative Mooring Options: Marina

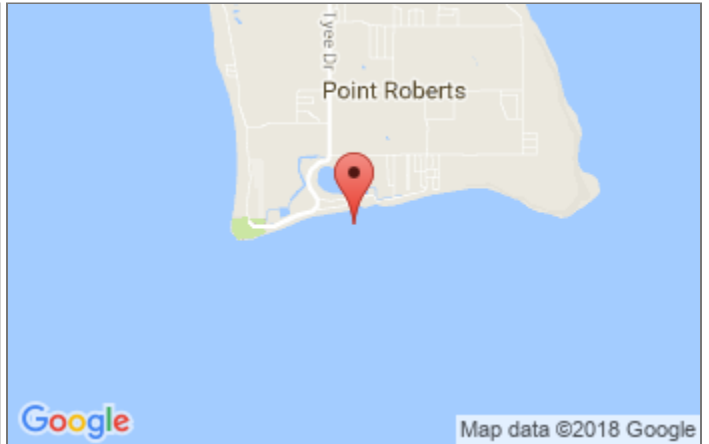
Alternative Mooring Notes: vessels should be prepared as they may be assigned a slip with 50 amp 125/250 power; adapters may not be available.



Point Roberts Yacht Club

P.O. Box 889
Point Roberts, WA 98281 USA

Region:
Northern Inland
Waters
WA USA



Club Information

Commodore

Shane Fawkes

Sfawkes@mac.com

Club Contact

Phone:

Email: Boyle@telus.net

WEB page: <https://www.pointrobertyachtclub.com>

Local Area

Laundry: Yes

Restaurants: Restaurant & pub at marina, fuel dock. Travel lift. Grocery store near by marina. Customs dock in marina.

Transportation:

Local Marine Services

Name: Westwind Marine Services

Phone: (360) 945-5523

Pump-Out: Yes

Fuel: Yes

Haul-Out: Yes

VHF Channel: 66A

Chandlery: Yes

Other Information: Full-service boat yard. US customs (360-945-5211) dock on starboard as you enter marina.

Moorage

Moorage is with: Marina

GPS: 48° 58.398' N 123° 03.827' W

Location: Marina Office on 2nd floor. Tues - Sat. 9 am - 5 pm with extended hours during the boating season.

Dockage: 2 boats max. - Contact marina at least 48 hours ahead to make reservations prior to visit.

Restricted Dates:

Boater's Contact:

Contact Phone: 360-945-2255 & 360-945-2166 (after hours)

Time Limit: 48 hours \$5/day - 2 days/year. Add'l nights \$1.25/ft./day. Privileged extended for two vessels at one time. Contact marina prior to arriving for reservation.

Rafting: Not Allowed

Terms: Upon arrival proceed to the fuel dock to check in, after first clearing customs (if necessary). Boats will receive packet at check-in w. maps, phone #, etc.

Facility Comments:

Power: 30A

WiFi: Yes

Water on dock: Yes

Restrooms: Yes

Showers: Yes

Alternative Mooring Options: None

Alternative Mooring Notes:



Port Ludlow Yacht Club

P.O. Box 65338
Port Ludlow, WA 98365-0338 USA

Region:
Olympic & Hood
Canal
WA USA



Club Information

Commodore

Andi Pistay
comcur1@plyc.com

Club Contact

Phone:
Email: portcapt1@plyc.us
WEB page: <https://www.plyc.us>

Club House

Hours: Club House, the Wreck Room, is open Wednesday and Saturdays from 5 to 8pm. Bar is credit card only. Please come on up! PLYC is all volunteer; no full time or paid staff at club house.
Comments: The Wreck Room is club's land-based facility. Location is 55 Herron Rd. Port Ludlow, WA 98365 Contact the Wreck Room coordinator by email at: wreckrm1@plyc.us

Local Area

Laundry: Yes

Restaurants: The Inn at Port Ludlow's Fireside Room directly to the east for fine dining. Cucina's Italian and El Mocajete Mexican restaurants are at the Village, about 0.6 miles to the west, an easy walk. Small market and coffee stand also located there.

Transportation: Jefferson Transit bus service runs on Oak Bay Rd., just above the marina several times a day.

Local Marine Services

Name:
Phone:
Pump-Out: Yes
Fuel: Yes
Haul-Out: No
VHF Channel: 16 & 68
Chandlery: No

Other Information: free wifi @ marina store has moderate variety of supplies, there are mobile marine repair services in the area and haul out 16 miles away in Port Townsend.

Moorage

Moorage is with: Marina

GPS: 47° 55.30' N 122° 41.10' W

Location: Inside east end of Dock A. 80' long reciprocal dock space is painted yellow.

Dockage: 80' total length dock with 60' max boat length. Please tie up allowing for other boats to use extra space.

Restricted Dates: May 12th and 13th, PLYC's Opening Day Celebration The reciprocal dock space will be used by PLYC for its Opening Day Parade.

Boater's Contact: Marina Office

Contact Phone: 360-437-0513

Time Limit: 48 hours/30 day period w. cumulative limit 5 days/year. Moorage is available first come first served basis.

Rafting: Not Allowed

Terms: The PLYC Reciprocal dock is managed by the Port Ludlow Marina. Check in at marina office - Inside of A Dock (first float, reciprocal space is painted yellow) at East End of marina. No reservations. Both 30A and 50A available for a charge.

Facility Comments: Store, light groceries and marine supplies, propane, souvenirs, book exchange. Use of BBQs require permission.

Power: 30A,50A

WiFi: Yes

Water on dock: Yes

Restrooms: Yes

Showers: Yes

Alternative Mooring Options: Anchorage, Marina

Alternative Mooring Notes: Ludlow Bay is generally considered to be a very good anchorage.



Port Townsend Yacht Club

P.O. Box 75 — 2503 Washington Street
Port Townsend, WA 98368 USA

Region:
Olympic & Hood
Canal
WA USA

image not found or type unknown



image not found or type unknown



Club Information

Commodore

Darren O'Brien

commodore@ptyc.net

(360) 472-1166

Club Contact

Phone: (425) 273-5256 for Rear Commodore

Email: commodore@ptyc.net

WEB page: <https://ptyc.net>

Club House

Hours: As desired by users or renters of facility

Comments: Available for rental for groups up to 87 people.

Local Area

Laundry: Yes

Restaurants: Many restaurants, coffee shops, & Safeway supermarket nearby.

Transportation: Taxis & public transportation available to downtown area from Boat Haven.

Local Marine Services

Name: Port of Port Townsend Boat Haven-many contractors

Phone: Call marina

Pump-Out: Yes

Fuel: Yes

Haul-Out: Yes

VHF Channel: Boat Haven: Channel 66A

Chandlery: Yes

Other Information: Haul-out up to 300 tons. Numerous repair facilities on-site. Customs clearance is available by appointment and located in Point Hudson Marina NE side.

Moorage

Moorage is with: Yacht Club

GPS: 48° 06.458' N 122° 46.417' W

Location: Boat Haven: Commercial Basin South West of Port Townsend-Keystone ferry dock. Enter between rock breakwater & piling wave-break. LON: 122deg 46'26.68" LAT: 48deg 6'25.87"

Dockage: 50' max.

Restricted Dates: PTYC slip C41 available year round.

Boater's Contact: Harbormaster Port of Port Townsend

Contact Phone: 360-385-2355 / 800-228-2803

Reimbursement: None needed

Time Limit: 1 night/month

Rafting: Not Allowed

Terms: Boat Haven Office 800' left of boat launch ramp. Boaters are responsible to pay for their own electricity (\$10/night). 12 noon check-out.

Facility Comments: Customs clearance by appointment.

Power: 30A

WiFi: Yes

Water on dock: Yes

Restrooms: Yes

Showers: Yes

Alternative Mooring Options: None

Alternative Mooring Notes: Port Townsend Yacht Club slip number C41 is designated for reciprocals as of January 2022. Robert Bergstrom Reciprocal Manager, January 2022



Sequim Bay Yacht Club

P.O. Box 1261 — 2577 W Sequim Bay Rd.
Sequim, WA 98382 USA

Region:
Olympic & Hood
Canal
WA USA



Club Information

Commodore

Sue Baden

sbaden@hotmail.com

Club Contact

Phone:

Email:

WEB page: <https://www.sequimbayyachtclub.org>

Club House

Hours: SBYC holds its general meetings in the main building of the John Wayne Marina second Wednesday of the month.

Exception: No meetings July and August.

Comments: SBYC uses main building of John Wayne Marina for meetings. Happy Hour (5-7pm) "usually" on 3rd or 4th Friday of each month in the club room. Visitors welcome.

Local Area

Laundry: Yes

Restaurants: Dockside Grill at the marina is open for lunch & dinner (360-683-7510). Sequim has restaurants, groceries, liquor, etc.

Transportation: Sun Taxi (360) 681-4090 / (360) 912-5666 to town of Sequim approx. 3 miles from marina.

Local Marine Services

Name: West Bay Boat, 1451 W Sequim Bay Rd. (1.2 miles)

Phone: (360) 683-4066

Pump-Out: Yes

Fuel: Yes

Haul-Out: No

VHF Channel: Not monitored

Chandlery: No

Other Information:

Moorage

Moorage is with: Marina

GPS: 48° 03.881' N 123° 02.417' W

Location: West of Protection Island - 2 rigid navigation aids (one entrance light #2 and one entrance daybeacon #4, both with red triangular dayboards) mark the entrance to channel into Sequim Bay. Do not cut between these markers. In December 2015 the coast guard replaced the floating buoys with the rigid more visible daybeacons/dayboards. See 'Linked Page'.

Dockage: Vacated member slips on first come, first served basis. Check in with Harbormaster for availability. After hours listing of available SBYC slips is posted at bottom stairs near Harbormaster's office.

Restricted Dates: None

Boater's Contact: Harbormaster Shale Shore

Contact Phone: (360) 417-3440

Time Limit: 1 day/month

Rafting: Not Allowed

Terms: After hours sign-up sheets and emergency numbers are available outside Harbormaster's office. Dock access is secured 5pm-8am. An access card is available from Harbormaster's office (8am-5pm) or call (360) 460-7623.

Facility Comments: Restrooms open 8am-10pm. There is a convenience store across the street. SBYC brochure available from Harbormaster.

Power: 30A

WiFi: Yes


Water on dock: Yes

Restrooms: Yes

Showers: Yes

Alternative Mooring Options: Mooring Balls, Anchorage

Alternative Mooring Notes: Anchorage available south of Pitship Pt. Mooring Balls are available at Sequim Bay State Park, south of marina. Shallow draft boats can use State Park dock. State Park fees apply for buoys and dock use.



Camano Island Yacht Club

P.O. Box 1041 - Stanwood, WA 98292 — 129 North Sunset Drive
Camano Island , WA 98282 USA

Region:
Whidbey & Everett
WA USA



Club Information

Commodore

Ray McCabe
raymccabe@comcast.net
206-931-3658

Club Contact

Phone: 360-387-3737 msg phone with who to contact

Email:

WEB page: <https://www.camanoislandyc.com>

Club House

Hours: Social hour start 5:30 pm Dinner at 7 pm. - Call for reservations. Check for special events.

Comments: Beachside BBQ & picnic area / Clubhouse avail. to rent.

Local Area

Laundry: No

Restaurants: No

Transportation: Island County Transit.

Local Marine Services

Name:

Phone:

Pump-Out: No

Fuel: No

Haul-Out: No

VHF Channel: None

Chandlery: No

Other Information:

Moorage

Moorage is with: Yacht Club

GPS: 48° 12.991' N 122° 32.337' W

Location: Saratoga Passage on NW side Camano Island
(East of Penn Cove)

Dockage: Dock for day use only. 1 mooring buoy 30' max.

Restricted Dates:

Boater's Contact: Herm Boersema

Contact Phone: 206 399-8079

Time Limit: No over night on the dock

Rafting: Not Allowed

Terms: Launch lift to 5000# (assist required). Call Herm Boersema for information @ 206-399-8079. Medium mooring buoy... 20,000#

Facility Comments:

Power: None

WiFi: No

Water on dock: No

Restrooms Yes

Showers: No

Alternative Mooring Options: Mooring Balls

Alternative Mooring Notes: Mooring Balls are for Reciprocal Club members.



Dagmars Yacht Club

P.O. Box 1161
Everett, WA 98201 USA

Region:
Whidbey & Everett
WA USA



Club Information

Commodore

Greg Clarkson

commodore@dagmars.us

Club Contact

Phone:

Email: commodore@dagmars.us

WEB page: <https://dagmarsyc.clubexpress.com/>

Local Area

Laundry: No

Restaurants: None

Transportation: None

Local Marine Services

Name:

Phone:

Pump-Out: No

Fuel: No

Haul-Out: Yes

VHF Channel: 13

Chandlery: No

Other Information: Marine technician service avail. / Haul out to 38'

Moorage

Moorage is with: Marina

GPS: 48° 00.753' N 122° 10.775' W

Location: 2.5 miles up Snohomish R. - East at Preston Pt. - 1 mile past RR bridge 37 (VHF 13 to open) on North shore.

Dockage: 150' dock (side tie) Max. 3 - 5 boats

Restricted Dates:

Boater's Contact: Marina Office

Contact Phone: +1 425 745 2275

Time Limit: 2 nights max

Rafting: Not Allowed

Terms: Max draft 4' @ low tide. Check in at marina office.

Facility Comments: Mt. Ranier view. Ice, Covered BBQ pit, childrens' play area

Power: 30A

WiFi: No

Water on dock: Yes

Restrooms Yes

Showers: No

Alternative Mooring Options: None

Alternative Mooring Notes:



Emerald Rose Yacht Club

P.O. Box 18432
Seattle, WA 98118 USA

Region:
Whidbey & Everett
WA USA



Club Information

Commodore

Ron Jenkins, Jr.
ronjr62@hotmail.com
206-930-3312

Club Contact

Phone:

Email:

WEB page: <https://emeraldroseyc.com>

Local Area

Laundry: No

Restaurants: Oak Harbor - 10 miles south

Transportation: Island Transit - 360.678.7771

Local Marine Services

Name:

Phone:

Pump-Out: Yes

Fuel: Yes

Haul-Out: No

VHF Channel: 16 / 68

Chandlery: No

Other Information: Porta Potty dump on dock

Moorage

Moorage is with: Marina

GPS: 48° 23.892' N 122° 37.706' W

Location: Cornet Bay off the SE side of Deception Pass.

Dockage: 2 boats per night per YC w. 45' maximum length

Restricted Dates:

Boater's Contact: Marina / Ron Jenkins

Contact Phone: 206-930-3312

Reimbursement: Pay for your slip and send receipt and copy of your Yacht Club Membership Card to: Emerald Rose Yacht Club, PO Box 18432, Seattle, WA 98118.

Time Limit: 2 nights per year per boat - First come first served.

Rafting: Not Allowed

Terms: Use caution entering/leaving marina and follow the marked dredged channel into/out of the marina.

Facility Comments: Provisioning supplies avail.

Power: 30A

WiFi: No

Water on dock: Yes

Restrooms: Yes

Showers: No

Alternative Mooring Options: None

Alternative Mooring Notes:



Everett Yacht Club

1720 West Marine View Drive
Everett, WA 98201 USA

Region:
Whidbey & Everett
WA USA



Club Information

Commodore

Christine Boirum

commodore@everettyachtclub.com

Club Contact

Phone: 425-210-0830

Email: commodore@everettyachtclub.com

WEB page: <https://www.everettyachtclub.com>

Club House

Hours: New clubhouse on South Marina being built.
Expected completion date: August 1, 2023

Comments:

Local Area

Laundry: Yes

Restaurants: Yes

Transportation: Yes

Local Marine Services

Name: Harbor Marine

Phone: 425-259-3285

Pump-Out: Yes

Fuel: Yes

Haul-Out: Yes

VHF Channel: 16

Chandlery: Yes

Other Information:

Moorage

Moorage is with: Yacht Club

GPS: 47° 59.687' N 122° 13.430' W

Location: The EYC Reciprocal Dock has moved! Find 100 ft. of linear tie on the east side of the northern end of South E Dock, available for limited day & overnight moorage (end tie not included).

Dockage: 100' total. 50' max boat length.

Restricted Dates: Not available during Lighted Boat Parade, Slough Cruise, or if Reserved signs are present.

Boater's Contact: Dockmaster / Marina Office

Contact Phone: Dock Master Daniel Boirum 425-218-7163 or RC JoAnn Tolentino 206-579-6278

Time Limit: 48 hours for \$5.00 per 24 hours. \$1.00 per foot per additional night

Rafting: Allowed

Terms: Payment envelope on dock. Contact Dock Master or Rear Commodore (numbers at box) to get code for the key fobs.

Facility Comments: Phones + Recycling. Restrooms require code after 10 pm. avail from Dockmaster.

Power: 30A

WiFi: No

Water on dock: Yes

Restrooms: Yes

Showers: Yes

Alternative Mooring Options: Marina

Alternative Mooring Notes:



Navy Yacht Club - Everett

P.O. Box 12217 — Meets in Everett at Knights of Columbus Hall
Everett, WA 98206-2217 USA

Region:
Whidbey & Everett
WA USA



Club Information

Commodore

Edwin Hurley
efhurley@gmail.com
(425) 894-2160

Club Contact

Phone: N/A
Email: dalemoses@aol.com
WEB page: <https://www.navyyachtclubeverett.com>

Local Area

Laundry: No
Restaurants: Multiple restaurants within walking distance of marina.
Transportation: Everett Transit bus stops at Marina on West Marine View Drive.

Local Marine Services

Name: Port of Everett
Phone: 425-259-6001
Pump-Out: Yes
Fuel: Yes
Haul-Out: Yes
VHF Channel: 68
Chandlery: Yes
Other Information: Marine supplies and maintenance facilities readily available.

Moorage

Moorage is with: Marina
GPS: 48° 0.01'N 122° 13.4'W
Location: North Marina (12th St.) on North J Dock, slip #31 only
Dockage: One boat/night. 50' max length. Limit of ten boats/month.
Restricted Dates: None
Boater's Contact: Marina Office
Contact Phone: 425-259-6001
Reimbursement: Not applicable
Time Limit: One night per month, first come - first served
Rafting: Not Allowed
Terms: Be watchful for river current. 50' max. length.
Facility Comments: Electricity is free for reciprocal guests!
Power: 30A,50A
WiFi: No
Water on dock: Yes
Restrooms: Yes
Showers: No
Alternative Mooring Options: None
Alternative Mooring Notes: Two other yacht clubs also have reciprocals at Everett Marina (Mukilteo YC & Milltown Sailing Association). Everett YC has its own reciprocal dock in the old marina.



Oak Harbor Yacht Club

P.O. Box 121 — 1301 SE Catalina Drive
Oak Harbor, WA 98277 USA

Region:
Whidbey & Everett
WA USA



Club Information

Commodore

Cedric NIIRO

theyachtclub@comcast.net

Club Contact

Phone: 360-675-1314

Email: theyachtclub@comcast.net

WEB page: <https://www.ohyc.org>

Club House

Hours: Will open upon request for groups of 10+ Open to Thursday and Friday 5:30pm to 10:00pm with Hamburgers, Cheeseburgers Bacon Cheeseburgers and Brats. Call 360-675-1314 for Reservations

Comments:

Local Area

Laundry: Yes

Restaurants: No; closest grocery 1 mile, downtown area about 1/2 mile; free transit on Island Transit bus, call for service to marina.

Transportation: Island County Transit (free bus service three blocks from marina office), taxi serie available

Local Marine Services

Name: Oak Harbor Marina

Phone: (360) 279-4575

Pump-Out: Yes

Fuel: Yes

Haul-Out: Yes

VHF Channel: 16

Chandlery: No

Other Information: During business hours call 360.279.4575 to check in with the marina office, for security codes to the gate, restrooms, dumpster, and Wi-Fi. After business hours check in with the marina host at 360.914.7177.

Moorage

Moorage is with: Marina

GPS: 48° 17.201' N 122° 38.020' W

Location: When approaching Oak Harbor, NW of #2 red buoy, there are several rocks that are covered at high tide. Don't cut the buoy short. Stay in the channel.

Dockage: Slip F-1 at the north end (left) of the breakwater. 2 day limit, 40 foot slip, 45 foot overall max.

Restricted Dates:

Boater's Contact: Harbor Master Chris Sublet

Contact Phone: 360-279-4575

Time Limit: 2 days

Rafting: Not Allowed

Terms: OHYC and the City of Oak Harbor Marina have instituted new reciprocal procedures. The Yacht Club has a year long lease for Slip F-1. It is the northern most 40' slip on the outer float (breakwater), (45' max overall boat length). First come, first served. Please complete the registration form in the box adjacent to the F-1 power outlet. Take a short walk off the dock, left through Catalina Park to deposit the envelope in a clearly labeled Reciprocal Box downstairs outside our Clubhouse. Free moorage, \$5.00 per night for shore power. Fly your Burgee! 2 days maximum. Enjoy Oak Harbor!

Facility Comments: During business hours call 360.279.4575 to check in with the marina office, for security codes After business hours check in with the marina host at 360.914.7177.

Power: 30A

WiFi: Yes


Water on dock: Yes

Restrooms: Yes

Showers: Yes

Alternative Mooring Options: Anchorage

Alternative Mooring Notes:



Swinomish Yacht Club

P.O. Box 602 — 310 North 1st Street
LaConner, WA 98257 USA

Region:
Whidbey & Everett
WA USA



Club Information

Commodore

Bob Davisson

commodore@swinomishyachtclub.org

Club Contact

Phone: 360-466-4902

Email: info@swinomishyachtclub.org

WEB page:

https://http://www.swinomishyachtclub.org/?page_id=319

Club House

Hours: Special Swinomish Yacht Club Events or Private Party Event Rental Only. No daily hours.

Comments: Located in the picturesque town of LaConner, Washington, the clubhouse is an excellent venue for weddings/receptions, business luncheons, reunions, meetings, or any other gathering that requires a lar

Local Area

Laundry: Yes

Restaurants: Many restaurants, shops, galleries, boutiques, & museums in La Conner.

Transportation: LaConner within walking distance.

Local Marine Services

Name:

Phone:

Pump-Out: Yes

Fuel: Yes

Haul-Out: Yes

VHF Channel: 66A

Chandlery: Yes

Other Information: Numerous boating services available.

Moorage

Moorage is with: Marina

GPS: 48° 23.714' N 122° 29.790' W

Location: Reciprocal dock is inside La Conner Marina's South Basin visitors' dock - West side of dock. Enter marina just S of fuel dock & turn S.

Dockage: 110' of dock - no restriction on boat length. Use caution and be courteous if you are over 50' please.

Restricted Dates:

Boater's Contact: Dock Master Brent Malone on "Fish Tales"

Contact Phone: 360-466-7418 / 360-466-3118

Reimbursement: none

Time Limit: 1st night is \$5. Pay 2nd night at port rate, see our info sheet at the dock. Approx \$.50 per foot. (subject to update and season) First come, first served.

Rafting: Not Allowed

Terms: **Swift Current at Dock** /Register at head dock inside gate. You must fly your yacht clubs burgee, and you must have a valid reciprocal yacht club membership card

Facility Comments: Garbage & recycling on site. WiFi Internet is provide by the La Conner marina at no charge.

Power: 30A

WiFi: Yes

Water on dock: Yes

Restrooms: Yes

Showers: Yes

Alternative Mooring Options: Marina

Alternative Mooring Notes: Paid guest moorage is also available at marina if reciprocal moorage is full. Reciprocal clubs are at a reduced rate. You must notify the Port when paying.



Bremerton Yacht Club

2700 Yacht Haven Way NW
Bremerton, WA 98312 USA

Region:
Puget Sound North
WA USA



Club Information

Commodore

Tony Frey
commodore@bremertonyachtclub.org
360-7310059

Club Contact

Phone: 360-479-2662
Email: bremertonyc@clubexpress.com
WEB page: <https://www.bremertonyachtclub.org>

Club House

Hours: Tues to Thursday 9:00 to 5:00. Friday 9:00 to 7:00.
Saturday 9:00 to 3:00 Subject to change
Comments: and use of the lounge area. Store w snacks
(open during normal club hours).

Local Area


Laundry: No
Restaurants: Small clubhouse store.
Transportation: Uber/Lyft

Local Marine Services

Name:
Phone:
Pump-Out: Yes
Fuel: No
Haul-Out: No
VHF Channel:
Chandlery: Yes
Other Information: Some marine supplies at their store.

Moorage

Moorage is with: Yacht Club
GPS: 47° 35.29' N 122° 39.75' W
Location: Bremerton Phinney Bay - South side of Port Washington Narrows which connects Sinclair Inlet (Bremerton) to Dyes Inlet (Silverdale).
Dockage: 250 feet on the east edges of main N/S dock and can accommodate yachts up to 60 ft in length.
Restricted Dates:
Boater's Contact: Caretakers in Club House
Contact Phone: 360-479-2662
Time Limit: 2 weeks of moorage per calander years, with the first 3 days of free moorage, \$5/day after first 3 days. There is a \$3/day per power cord.
Rafting: Allowed
Terms: Guest dock between 3 strings of covered moorage against East side of N-S dock. Register is in the shack at end of pier
Facility Comments: A key card is needed for the docks and facilities. It can be gotten at the pier shack. Free bag of ice, There is a store in club house, There is a small park adjacent to the yacht club with a shelter
Power: 30A
WiFi: Yes
Water on dock: Yes
Restrooms: Yes
Showers: Yes
Alternative Mooring Options: Anchorage
Alternative Mooring Notes: Anchorage in Phinney Bay



Brownsville Yacht Club

9790 Ogle Road NE, Box 16
Bremerton, WA 98311 USA

Region:
Puget Sound North
WA USA



Club Information

Commodore

Laurie Irvin
commodore.bvyc@gmail.com
206-498-0620

Club Contact

Phone: (360) 447-8715 (please leave a voicemail - we'll get back to you)
Email: info@brownsvilleyachtclub.org
WEB page: <https://brownsvilleyachtclub.org>

Club House

Hours: Sun thru Thur 8am to 12pm, Fri and Sat 8am to 2am by rental only
Comments: Rentals available in advance for groups up to 71 people. Contact Rear Commodore for rental information. Leave message at 360 447 8715.

Local Area

Laundry: Yes

Restaurants: Host Boat Concierge Services (Hosts - 360 674 6663) Brownsville Marina (a Public Port) with Boat launch, park, pavilion, propane, open 8am to 5pm phone 360 692 5498 ***** Brownsville Marina Fuel Dock open 830am to 430pm. ***** Brownsville Deli & Diner open 8am to 8pm closed Mondays. (Phone 360 692 4127) (Has a selection of draft beer and wine available) ***** Free WIFI Ask host boat or marina office for password. ***** Daily Stop (Brownsville Store), 630am to 8pm weekdays, 8am to 8pm weekends. Phone 360 692 2073 ***** Sweeney's Country Style Meats and Seafood, 9am to 5pm weekdays, 10am to 3pm Saturdays. Phone 360 692 8802 ***** Rustic Pea Pod Antiques, open Mon, Wed - Fri: 11:00 am - 4:30 pm, Sat, Sun: 10:00 am - 4:30 pm (360) 633-7503 (about a 1/2 mile walk or drive)

Transportation: Taxi

Local Marine Services

Name: Brownsville Marina (Port of Brownsville)

Phone: 360 692 5498

Pump-Out: Yes

Fuel: Yes

Haul-Out: No

VHF Channel: 16 & 66A

Chandlery: No

Other Information: Fuel at end of "A" dock. Pump-out at entrance to marina on south end of Breakwater & on main dock.

Moorage

Moorage is with: Marina

GPS: 47° 39.10' N 122° 36.933' W

Location: Burke Bay - on Port Orchard Passage between Bremerton & Keyport.

Dockage: 90' breakwater moorage space. Max 2 boats/day.

Restricted Dates:

Boater's Contact: Port Office

Contact Phone: 360-692-5498

Time Limit: 2 days/mo. 4 days/year - free reciprocal available until BVYC reaches its monthly payment limit with Port of Brownsville.

Rafting: Not Allowed

Terms: Reciprocal forms at port office. Visitor responsible for electricity fees.

Facility Comments: Garbage/recycle, Propane, Diesel, and Gas available onsite. Ask marina host for WiFi access information.

Power: 30A

WiFi: Yes

Water on dock: Yes

Restrooms: Yes

Showers: Yes

Alternative Mooring Options: Anchorage, Marina

Alternative Mooring Notes: Anchor to SE of Marina in Grahn's Cove. Use caution with North winds.



Corinthian Yacht Club of Edmonds

CYCE P.O. Box 481
Edmonds, WA 98020 USA

Region:
Puget Sound North
WA USA



Club Information

Commodore

Jonathan Edwards

Club Contact

Phone: 206-542-5727

Email: cycledmonds@gmail.com

WEB page: <https://cycledmonds.org>

Local Area

Laundry: Yes

Restaurants: Yes

Transportation: Shuttle Van service.

Local Marine Services

Name:

Phone:

Pump-Out: Yes

Fuel: Yes

Haul-Out: Yes

VHF Channel: 69

Chandlery: Yes

Other Information: No retail chandlery nearby. Port has van service. Small inventory of marine parts at Edmonds Auto. Stainless steel fasteners at Edmonds hardware.

Moorage

Moorage is with: Marina

GPS: 47° 48.560' N 122° 23.495' W

Location: Use Guest Dock at Port of Edmonds

Dockage: 2 boats per night.

Restricted Dates:

Boater's Contact: Dockmaster

Contact Phone: 425-775-4588

Time Limit: 1 night, 2 times/year.

Rafting: Allowed

Terms: First come first serve. Mail rebate system. \$40 maximum per stay. Not available the first weekend of October/ Foulweather Bluff Race. For reimbursement send copy of receipt and current membership card to CYCE / POB 481 / Edmonds, WA 98020

Facility Comments: Laundry nearby. No chandlery or hardware store within walking distance.

Power: 30A

WiFi: Yes

Water on dock: Yes

Restrooms: Yes

Showers: Yes

Alternative Mooring Options: None

Alternative Mooring Notes:



Kingston Cove Yacht Club

P.O. Box 81 — 25864 Washington Blvd.
Kingston, WA 98346-081 USA

Region:
Puget Sound North
WA USA



Club Information

Commodore

Art Hammon

Club Contact

Phone: 360-297-3371

Email: info@kcyc.org

WEB page: <https://http://kcyc.org>

Club House

Hours: Friday 6 - 9 pm. Happy Hour

Comments: The KCYC clubhouse is available for rental. The address is 25915 Washington Boulevard NE, Kingston, WA. Inquiries regarding clubhouse rental should be directed to the KCYC property rental manager Karen Viereck at 425-512-6229 or e-mail at KCYCRental@gmail.com. Office Hours are 9:00 AM to 5:00 PM. The clubhouse main room is 750 sq. ft. of carpeted space plus a 280 sq. ft. hardwood dance floor. There is a complete commercial kitchen available along with a separate full bar area and restroom facilities. The clubhouse has a maximum rated capacity of up to 85 people depending on the usage and arrangement desired. Outside the clubhouse is an 580 sq. ft. deck with a wide open view of the Port of Kingston and surrounding area. The deck is furnished with four glass tables, 20 chairs and several umbrellas.

Local Area

Laundry: Yes

Restaurants: Yes

Transportation: 2 Electric Cars available for guests at Port of Kingston.

Local Marine Services

Name: Port of Kingston

Phone: 360-297-3545

Pump-Out: Yes

Fuel: Yes

Haul-Out: No

VHF Channel: 65

Chandlery: No

Other Information: Electric Car available for checkout

Moorage

Moorage is with: Marina

GPS: 47° 47.50' N 122° 29.70' W

Location: The Port of Kingston will dynamically assign slips as they are available to members of bona fide yacht clubs that have an established reciprocal relation with the Kingston Cove Yacht Club.

Dockage: Dynamically assigned depending on the size of the boat.

Restricted Dates:

Boater's Contact: Harbormaster / Ray Carpenter

Contact Phone: (360) 297-3545

Time Limit: First night \$5.00; Subsequent nights \$5.00 Plus \$.50/ft for up to 3 consecutive nights. \$5.00 charge for Electric.

Rafting: Not Allowed

Terms: All reciprocal boaters must contact the Port of Kingston at 360-297-3545 and request reciprocal moorage. If available, the Port will assign you to a reciprocal slip dependent on boat size and availability. Current membership card from their yacht club must be shown to Port personnel. All boaters must complete a registration envelope located in Port Office. All reciprocal boaters are subject to the Port of Kingston rules & regulations regarding guest dock visitors. There is a \$5.00 per day dock charge for all boats, all days, and an additional \$5.00 per day for electrical. The second and third day's moorage is charged at \$5/day plus 50¢ per foot and \$5 per day for electrical, for a maximum of three consecutive nights. Each boater will be limited to two visits in an eight week period. Personal checks are authorized and should be made payable to: Kingston Cove Yacht Club All boaters must fly their reciprocal home club burgee during their stay.

Facility Comments: There are also, Free of charge, Electric vehicles available from the Port of Kingston for local transportation.

Power: 30A

WiFi: Yes

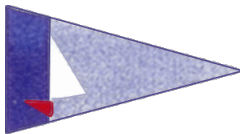
Water on dock: Yes

Restrooms: Yes

Showers: Yes

Alternative Mooring Options: Mooring Balls, Anchorage, Marina

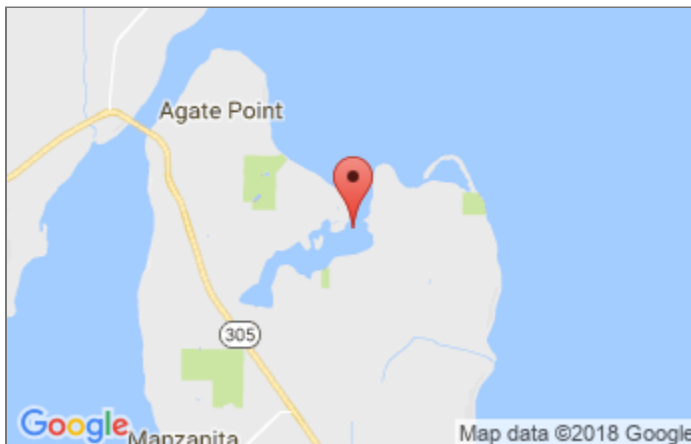
Alternative Mooring Notes: Mooring buoys available North of ferry dock Anchorage available in Appletree Cove. Guest docks at Port of Kingston.



Port Madison Yacht Club

P.O. Box 10002
Bainbridge Island , WA 98110 USA

Region:
Puget Sound North
WA USA



Club Information

Commodore

Brook Stockton

Club Contact

Phone: 206-842-8826 phone available in clubhouse for local use

Email: info@portmadisonyc.org

WEB page: <https://portmadisonyc.org>

Club House

Hours:

Comments: Kitchen & deck with BBQ

Local Area

Laundry: No

Restaurants: No restaurants or stores near.

Transportation: Local bus service during commuter hours
- Kitsap transit.

Local Marine Services

Name:

Phone:

Pump-Out: No

Fuel: No

Haul-Out: No

VHF Channel: None monitored

Chandlery: No

Other Information:

Moorage

Moorage is with: Yacht Club

GPS: 47° 42.034' N 122° 31.744' W

Location: Port Madison on N end of Bainbridge Island
Halfway into the bay west of Seattle YC outstation. Watch depth at low tide.

Dockage: 70' guest dock. 110 volt power for use only while boat occupied.

Restricted Dates:

Boater's Contact: Langley Gace

Contact Phone: 206-947-1483 - Club yearbook in registration box

Time Limit: 2 consecutive days. No reservations. Tie up and sign guest book.

Rafting: Allowed

Terms: To approach guest dock pass around the west end of their docks to the long dock on the inside of the finger piers.

Facility Comments: 110 Volt power not for overnight usage - used for hand tools only.

Power: 15A

WiFi: No

Water on dock: Yes

Restrooms: Yes

Showers: No

Alternative Mooring Options: Anchorage

Alternative Mooring Notes:



Port Orchard Yacht Club

P.O. Box 3
Port Orchard, WA 98336-0003 USA

Region:
Puget Sound North
WA USA



Club Information

Commodore

Michele Riddell

commodore@poyc.org

Club Contact

Phone: 360-876-9010

Email: secretary@poyc.org

WEB page: <https://www.poyc.org>

Club House

Hours:

Comments: Free use of clubhouse by pre-arrangement. Covered BBQ area. Feel free to join in during any club activities.

Local Area

Laundry: Yes

Restaurants: Port Orchard restaurants (casual & fine dining), bakery, microbrewery pubs, & shops approximately 10 minute walk. Local ferry service available from Port Orchard to Bremerton waterfront area and shops

Transportation:

Local Marine Services

Name:

Phone:

Pump-Out: Yes

Fuel: Yes

Haul-Out: Yes

VHF Channel: Not monitored

Chandlery: Yes

Other Information: POYC is flanked by 2 full-service marine repair facilities.

Moorage

Moorage is with: Yacht Club

GPS: 47° 32' 25" N 122° 38' 45" W

Location: Sinclair Inlet - South side - across from Bremerton Navy Base.

Dockage: Slips AA-1, E-1, and M15": AA-1" (NE corner, 40'X16' Side Tie); "E1"(SW corner by common cover, 10'X32'); "M15"(enter from N, outside breakwater, adjacent to brow, 18'X45', less than 5'at MLLW).

Restricted Dates:

Boater's Contact: Club members moored in slips E-21 and A-33

Contact Phone: 360-876-9010

Time Limit: First 3 days moorage is free (30 Amp Power - \$3/day). \$5/day for additional days with officer approval - up to 14 days/year. Reservations are required for special event group cruise-ins.

Rafting: Not Allowed

Terms: The registration/Gate Card Box is located on M dock just north of the main brow. Contact members moored in slips E-21 and A-33 or any of persons listed for assistance or gate key.

Facility Comments: Phone, ice & garbage.

Power: 30A

WiFi:

Water on dock: Yes

Restrooms Yes

Showers: Yes

Alternative Mooring Options: None

Alternative Mooring Notes:



Poulsbo Yacht Club

18129 Fjord Drive NE - Suite T
Poulsbo, WA 98370 USA

Region:
Puget Sound North
WA USA



Club Information

Commodore

Mark Owen

Commodore@poulsboyc.org

Club Contact

Phone: 360-779-3116

Email: poulsboyc@gmail.com

WEB page: <https://poulsboyc.org>

Club House

Hours:

Comments:

Local Area

Laundry: Yes

Restaurants: In downtown Poulsbo - about 4 blocks from clubhouse.

Transportation:

Local Marine Services

Name: Port of Poulsbo

Phone: 360-779-9905

Pump-Out: Yes

Fuel: Yes

Haul-Out: No

VHF Channel:

Chandlery: Yes

Other Information: Pumpouts at PYC at end of fairway between A and D docks and end of fairway between A and B docks. Fuel at Port of Poulsbo (1/3 mile N of PYC marina) - 360-779-3505. Chandlery in downtown Poulsbo.

Moorage

Moorage is with: Yacht Club

GPS: 47° 43.6 N 122° 38.3 W

Location: Second marina on Starboard side as you enter Liberty Bay.

Dockage: 122' Inside of breakwater, edge of dock painted blue. No reciprocal moorage first 130' of dock.

Restricted Dates: No reciprocal moorage available January 26 - 28 (Friday and Saturday nights) for a special event.

Boater's Contact: Andy Fox (Dockmaster)

Contact Phone: 425-830-2369

Time Limit: One 24 hour stay/quarter for \$5 fee. The second through fourth nights are \$.50/foot. Recip fee includes one 30 amp hookup. No reservations. First come first served.

Rafting: Not Allowed

Terms: Kiosk on "C" Dock. Additional electrical connection are an additional \$5 per day. If a boat pulls in and needs the use of one of the 2 receptacles, the first boat must relinquish one of the 2 receptacles.

Facility Comments: Washroom & showers in reciprocal areas of clubhouse. Ice (\$2/bag), dock carts. Entrance cards available. Garbage & recycling north end parking lot.

Power: 30A

WiFi: Yes

Water on dock: Yes

Restrooms Yes

Showers: Yes

Alternative Mooring Options: None

Alternative Mooring Notes:



Roche Harbor Yacht Club

7001 Seaview Ave. NW, Suite 160-446
Seattle, WA 98117 USA

Region:
Puget Sound North
WA USA



Club Information

Commodore

Dennis McCrea
commodore@rhyc.org
206-900-6728

Club Contact

Phone: 503 703 1079
Email: rearcommodore@rhyc.org
WEB page: <https://www.rhyc.org>

Local Area

Laundry: Yes

Restaurants: Short walk to restaurants, many other shops & 24-hr. banking. Waterfront Park has festivals, events, music. Naval museum near.

Transportation: Buses near. Next to ferry terminal to Seattle & Port Orchard.

Local Marine Services

Name:

Phone:

Pump-Out: Yes

Fuel: Yes

Haul-Out: No

VHF Channel: 66A

Chandlery: No

Other Information:

Moorage

Moorage is with: Marina

GPS: 47° 33.688' N 122° 37.348' W

Location: Check in at the Port of Bremerton Harbormaster's office & request RHYC reciprocal moorage.

Dockage: 60 ft of dock space for up to 2 boats max. per night paid by RHYC. Marina accepts boats over 60 ft, owner/user responsible for extra costs.

Restricted Dates:

Boater's Contact: Harbormaster

Contact Phone: 360-373-1035 / 1-800-547-3661 (after hours)

Time Limit: Each boat max. stay is 2 night's per calendar month. Maximum of 2 boats per night with combined max. moorage paid of 60 ft. First come first served.

Rafting: Not Allowed

Terms: Harbormaster will collect for power & extras.

Facility Comments: Restrooms etc next to harbormaster's office. Wi Fi available

Power: 30A,50A

WiFi: Yes

Water on dock: Yes

Restrooms Yes

Showers: Yes

Alternative Mooring Options: Marina

Alternative Mooring Notes:



Seabacs Yacht Club (Boeing Co.)

P/O Box 3707, M/S 4H-58
Seattle, WA 98124 USA

Region:
Puget Sound North
WA USA



Club Information

Commodore

Patrick Forbes

patbbbb@comcast.net

(360) 668-3190

Club Contact

Phone: Any Club Officer - Recipr. Chair Craig Waffle 352 631-3020

Email: majwaffle@yahoo.com

WEB page: <https://http://www.seabacs.com>

Local Area

Laundry: Yes

Restaurants: Cafe/Deli in port office building. No others within walking distance.

Transportation:

Local Marine Services

Name:

Phone:

Pump-Out: Yes

Fuel: Yes

Haul-Out: No

VHF Channel:

Chandlery: No

Other Information: Full service marina.

Moorage

Moorage is with: Marina

GPS: 47° 39.10' N 122° 36.80' W

Location: On Kitsap Peninsula about 4 miles South of the Agate Pass bridge & 7 miles North of Bremerton.

Dockage: Several 100' of side tie & some 40' slips on marina breakwater.

Restricted Dates:

Boater's Contact:

Contact Phone: 360-692-5498

Time Limit: 2 nights - 1 time/month. Visitor pays for electricity if used.

Rafting:

Terms: On guest dock. Max 2 boats/night. Max 40' boat length.

Facility Comments: Restrooms on guest docks. Add'l restrooms & showers at main marina building. Picnic area & Pavillion available.

Power: 30A

WiFi:

Water on dock: Yes

Restrooms: Yes

Showers: Yes

Alternative Mooring Options: None

Alternative Mooring Notes:



Sinclair Inlet Yacht Club

P.O. Box 1197
Port Orchard, WA 98366 USA

Region:
Puget Sound North
WA USA



Club Information

Commodore

Rhonda Jungquist
sinclairinletyachtclub@gmail.com
360-602-1137

Club Contact

Phone: 360-602-1137
Email: sinclairinletyachtclub@gmail.com
WEB page: <https://sinclairinletyachtclub.org>

Local Area

Laundry: Yes

Restaurants: Several restaurants, shops, groceries, movies, library, US Post Office and other businesses are located near the marina in downtown Port Orchard.

Transportation: Public bus service at dock side along with, foot ferry service to Bremerton/Washington State Ferry (to/from Seattle) and taxi service.

Local Marine Services

Name:

Phone:

Pump-Out: Yes

Fuel: Yes

Haul-Out: Yes

VHF Channel: VHF 66A

Chandlery: Yes

Other Information: Fuel and Pump Out is available at the marina. Full service repair yards are located near by.

Moorage

Moorage is with: Marina

GPS: 47° 32.69 N 122° 38.37 W

Location: Port Orchard Marina

Dockage: See Moorage Details below:

Restricted Dates:

Boater's Contact: Marine Office

Contact Phone: 360-876-5535 (After Hours 1-800-547-3661)

Time Limit: 24 consecutive hours, once in a 60-day period. Up to 3 boats from the same yacht club will be granted reciprocal moorage in any 24 consecutive hours. No more than 6 boats will be granted reciprocal moorage in any 24 consecutive hours. No more than 10 boats will be granted reciprocal moorage in any month.

Rafting: Not Allowed

Terms: Port Orchard Marina Guest Moorage includes both sides of Dock G 40ft slips and 1500 feet dock space inside East & North breakwater docks or outside breakwater docks see marina layout map.

Facility Comments: Check Port Orchard Marina webpage for updated local information regarding waterfront festivals and other events

Power: 30A,50A

WiFi: Yes

Water on dock: Yes

Restrooms: Yes

Showers: Yes

Alternative Mooring Options: Marina

Alternative Mooring Notes:



West Seattle Yacht Club

P.O. Box 16095
Seattle, WA 98116 USA

Region:
Puget Sound North
WA USA



Club Information

Commodore

Julie Ethier
253-631-3737

Club Contact

Phone: 206-356-7130 Scott
Email: westseattleyachtclub@gmail.com
WEB page: <https://www.westseattleyachtclub.org>

Local Area

Laundry: Yes
Restaurants: No
Transportation:

Local Marine Services

Name:
Phone:
Pump-Out: Yes
Fuel: Yes
Haul-Out: No
VHF Channel:
Chandlery: No
Other Information:

Moorage

Moorage is with: Marina
GPS: 47° 39.10' N 122° 36.65' W
Location: Burke Bay on western shore of the Port Orchard Waterway between Poulsbo + Bremerton - Guest Dock.
Dockage: 2 slips
Restricted Dates:
Boater's Contact:
Contact Phone: 360-692-5498
Time Limit: 2 slips available per night. Rafting is permitted. 1 night. Maximum per yacht club is 4 boats/month.
Rafting: Not Allowed
Terms: Tie up at guest dock & check in with Harbormaster
Facility Comments:
Power: 30A
WiFi: Yes
Water on dock: Yes
Restrooms: Yes
Showers: Yes
Alternative Mooring Options: Marina
Alternative Mooring Notes: Colocated with Brownsville Marina



West Sound Corinthian Yacht Club

P.O. Box 1111
Port Orchard, WA 98366 USA

Region:
Puget Sound North
WA USA



Club Information

Commodore

Steve Gordon

billpowell510@gmail.com

Club Contact

Phone:

Email: wscyc@wscyc.net

WEB page: <https://www.wscyc.net>

Local Area

Laundry: Yes

Restaurants: Yes

Transportation: YES (BUS,TAXI&Ferry)

Local Marine Services

Name: Yacht Fish Marine

Phone: 360-876-9016

Pump-Out: Yes

Fuel: Yes

Haul-Out: Yes

VHF Channel: 66A

Chandlery: No

Other Information: Yacht Fish Marine is a full service yard

Moorage

Moorage is with: Marina

GPS: 47° 32.662' N 122° 38.373' W

Location: In the Guest Moorage of the Port Orchard Marina. The entrance is on the west end of the breakwater, north of the fuel dock.

Dockage: 2 boats/yacht club & 6 boats max.

Restricted Dates:

Boater's Contact: Operations Manager: Kathy Garcia

Contact Phone: 360-876-5535

Time Limit: 24 hours and not more than two boats from the same yacht club on the same night or six boats total on the same night.

Rafting: Not Allowed

Terms: Club will cover up to \$25 of moorage for one day. Guests pay marina for any excess length or other charges.

Facility Comments: Clean and well maintained. Cameras and security

Power: 20A,30A

WiFi: Yes

Water on dock: Yes

Restrooms Yes

Showers: Yes

Alternative Mooring Options: None,Marina

Alternative Mooring Notes:



Carling Yacht Club

12318 46th Avenue Court E
Edgewood, WA 98372 USA

Region:
Puget Sound South
WA USA



Club Information

Commodore

Steve Carey
253-740-0842

Club Contact

Phone: Ellen Parks 253-370-4088

Email: carlingreciprocal@gmail.com

WEB page: <https://www.carlingyachtclub.com>

Local Area

Laundry: No
Restaurants:
Transportation:

Local Marine Services

Name:
Phone:
Pump-Out: No
Fuel: No
Haul-Out: No
VHF Channel:
Chandlery: No
Other Information:

Moorage

Moorage is with: Marina

GPS: 47° 12.56' N 122° 45.31' W

Location: guest moorage marked by yellow bullrail.

Dockage: 80' dock on First Come First Serve basis.

Restricted Dates:

Boater's Contact:

Contact Phone: 253-884-5137

Reimbursement: Pay Dock master directly. Mooring reimbursable excluding power. Submit receipt with proof of membership in your club to Reciprocal Manager Ellen Parks 4605 125th Ave Ct E. Edgewood, WA 98372

Time Limit: 2 night/visit/per year. submit receipt within 30 days of visitation

Rafting: Required

Terms: 80' per week First come first served - No reservations accepted. Rafting is mandatory

Facility Comments: Sani-cans. Dog walk area. New gangway for dock.

Power: 30A

WiFi: Yes

Water on dock: Yes

Restrooms: Yes

Showers: No

Alternative Mooring Options: Anchorage

Alternative Mooring Notes:



Corinthian Yacht Club of Tacoma

5624 Marine View Drive
Tacoma, WA 98422 USA

Region:
Puget Sound South
WA USA



Club Information

Commodore

Jeremy Bush

commodore@cyct.com

Club Contact

Phone:

Email: rearcommodore@cyct.com

WEB page: <https://www.cyct.com>

Local Area

Laundry: Yes

Restaurants: Lots of shops, restaurants, taverns, museums, etc near.

Transportation: Trolley & buses.

Local Marine Services

Name:

Phone:

Pump-Out: Yes

Fuel: Yes

Haul-Out: Yes

VHF Channel: 78

Chandlery: No

Other Information:

Moorage

Moorage is with: Marina

GPS: 47° 14.772' N 122° 25.951' W

Location: on the Foss Waterway in downtown Tacoma - Dock Street Marina - all way down on west (In front of the Glass Museum).

Dockage: Max 2 boats reciprocal .

Restricted Dates:

Boater's Contact: marina office / after hours

Contact Phone: 253-572-2524 / 253-250-1906

Time Limit: Up to 1 night/month and 2 nights/calendar year. Reciprocal limited to 2 slips/night. Make your reservations with marina or First Come First Served.

Rafting: Not Allowed

Terms: Pay marina & get reimbursed up to 50 ft in length. Submit paid receipt with copy of yacht club membership to CYCT Tacoma at 5624 Marine View Drive, Tacoma, WA 98422. Power not reimbursed.

Facility Comments: Broadband Xpress at dock.

Power: None,30A,50A

WiFi: Yes


Water on dock: Yes

Restrooms Yes

Showers: Yes

Alternative Mooring Options: None

Alternative Mooring Notes:



Day Island Yacht Club

PO Box 65926 — 2120 91st Ave West
University Place, WA 98464 USA

Region:
Puget Sound South
WA USA



Club Information

Commodore

Richard Taylor

commodore@dayislandyc.org

206 300 8135

Club Contact

Phone: 253-565-3777

Email: info@dayislandyc.org

WEB page: <https://www.dayislandyc.org>

Club House

Hours:

Comments: Light House Lounge w. pool + games tables, large screen TV w DVD player, & book exchange. Covered picnic tables on the spacious deck with view of The Tacoma Narrows and the Tacoma Narrows Bridge.

Local Area

Laundry: No

Restaurants: NEW restaurant "Dock 19" good food just 1 Block North to Narrows Marina. New Brewery and Tap Room North West Brewery at same location. Steamer's (seafood) & Titlow Beach Tavern approx 1/4 mile walk. Great Golfing at Chambers Bay Links a short taxi ride away.

Transportation: Short bus/taxi ride or 1 1/2 mile walk to major shopping center w grocery + drug stores, theater, bowling, restaurants + laundry facilities. Bus/Taxi schedules avail at head of pier in phone booth.

Local Marine Services

Name: Aaron's Marine Service

Phone: 253-564-1644

Pump-Out: Yes

Fuel: No

Haul-Out: No

VHF Channel: Not Monitored

Chandlery: Yes

Other Information: Fishing supplies + other marine maintenance and services within walking distance.

Moorage

Moorage is with: Yacht Club

GPS: 47° 14.301' N 122° 33.662' W

Location: 1 mile S of Narrows Bridge. Entrance restricted until there is a + 4 foot tide. Stay in channel to West side. There is a water depth marker on the East side of the basin as you enter the Day Island Lagoon. Keep it to your Port side on entry by the boathouses. Then keep the 3 green day marks to port on entry to the recip dock.

Dockage: 120' total - max 4 boats

Restricted Dates:

Boater's Contact: Caretaker Dale Moss

Contact Phone: 509-304-8812 (cell) or 253-564-7357 (home)

Reimbursement: None Required

Time Limit: 2 nights / month / year

Rafting: Allowed

Terms: Tie up and contact Caretaker Dale located in Apartment on the Ground Floor of the Club House, to sign in. Both 20A and 30A shorepower available. Yellow line on dock indicates low water at Low Tide. Pump Out station available on dock.

Facility Comments: Gate/Clubhouse card \$10 deposit. Register with Caretaker - also get code to bathroom and Showers, both of which are located in Clubhouse basement. Information on Wi Fi access. Fresh water washdown. Tid

Power: 20A,30A

WiFi: Yes

Water on dock: Yes

Restrooms: Yes

Showers: Yes

Alternative Mooring Options: None

Alternative Mooring Notes:



Fircrest Yacht Club

P.O. Box 1972
Tacoma, WA 98401 USA

Region:
Puget Sound South
WA USA



Club Information

Commodore

Lori Fleek
lorifleek@gmail.com
2536915558

Club Contact

Phone:

Email: info@fircrestyc.org

WEB page: <https://www.fircrestyc.org>

Local Area

Laundry: Yes

Restaurants: Anthony's Home Port Restaurant within walking distance. Groceries 1 mile by bus/ Pt. Defiance Zoo, Aquarium, & antique shops within walking distance.

Transportation: Tacoma Transit Bus; WA State Ferry to Vashon Island is nearby

Local Marine Services

Name: Breakwater Marina

Phone: 253-752-6663

Pump-Out: Yes

Fuel: No

Haul-Out: No

VHF Channel: Not Required

Chandlery: Yes

Other Information: This is a full service marina. Repair service available at marina.

Moorage

Moorage is with: Marina

GPS: 47° 18.30' N 122° 30.69' W

Location: At Breakwater Marina in Tacoma Yacht Club Basin at Point Defiance.

Dockage: 55' max length.

Restricted Dates: None - Based upon availability

Boater's Contact: Any Staff at Marina can handle reciprocals

Contact Phone: 253-752-6663

Reimbursement: Marina to submit invoice to Commodore for review and approval who will then submit to Treasurer for payment.

Time Limit: 2 Nights every 30 days, electricity is extra

Rafting: Not Allowed

Terms: Reservation recommended.

Facility Comments: Full Service Marina

Power: 20A

WiFi: Yes

Water on dock: Yes

Restrooms: Yes

Showers: Yes

Alternative Mooring Options: Marina

Alternative Mooring Notes: Foss Harbor Marina is also reciprocal marina nearby. Fuel, market, watercraft rental, full amenities. Call 253.272-4404.



Gig Harbor Yacht Club

8209 Stinson Ave. — same
Gig Harbor, WA 98332 USA

Region:
Puget Sound South
WA USA



Club Information

Commodore

William Phinizy
cdrroofing@comcast.net
253-225-0107

Club Contact

Phone: 253-851-1807

Email:

WEB page: <https://www.gigharboryc.com>

Club House

Hours:

Comments: May be rented

Local Area

Laundry: Yes

Restaurants: Shops & Restaurants within walking distance.

Transportation: Local transit, (shuttle trolley, summer only) taxi

Local Marine Services

Name: Gig Harbor Marina

Phone:

Pump-Out: Yes

Fuel: No

Haul-Out: Yes

VHF Channel:

Chandlery: Yes

Other Information: At nearby city guest dock

Moorage

Moorage is with: Marina

GPS: 47° 20.30' N 122° 35.30' W

Location: at the head of Gig Harbor bay just E of Anthony's restaurant.

Dockage: 80' total dock

Restricted Dates:

Boater's Contact: Office /Stanton Harbaugh

Contact Phone: 253-858-2250 / 253-720-0603 /

Time Limit: 48 hours

Rafting: Allowed

Terms: Gig Harbor Yacht Club has an 80' guest dock for reciprocal use at the Peninsula Yacht Basin Marina. There is a nominal charge for (30 amp) power. Arrangements for longer stays can be made through the marina owner, Jerald Harbaugh, at his going rate and upon slip availability. Jerald's hours are 0900 to 1700 7days a week. Phone / Fax 253-858-2250. Special arrangements can be made with our Commodore when a club cruise is held in the harbor for longer than two days. Power and water are available on the dock. Shower / heads are behind the office. Shops and restaurants are within walking distance. If one of our club officers or members can be of assistance to you, please feel free to contact us. We hope you enjoy your visit.

Facility Comments: Security gate lock & shower combination on Registration form in metal box on office windowsill.

Power: 30A

WiFi: No

Water on dock: Yes

Restrooms: Yes

Showers: Yes

Alternative Mooring Options: Anchorage

Alternative Mooring Notes:



Oro Bay Yacht Club

13312 Agate Beach Road
Anderson Island, WA 98303 USA

Region:
Puget Sound South
WA USA



Club Information

Commodore

Rob Tate

Club Contact

Phone: 253-278-6290 Cmdr Rob Tate

Email:

WEB page: <https://http://orobayyc.org>

Local Area

Laundry: No

Restaurants: No

Transportation: No

Local Marine Services

Name: Zittles or Narrows Marina

Phone:

Pump-Out: No

Fuel: No

Haul-Out: No

VHF Channel:

Chandlery: No

Other Information:

Moorage

Moorage is with: Marina

GPS: 47° 08.165' N 122° 42.124' W

Location: Oro Bay on Anderson Island. Nisqually between McNeil Isl. & river delta. Enter between Cole & Lyle Pts. Follow buoys to Inner Bay. Channel quite shallow at low tides.

Dockage: 55 ft. w. shed at west end. Vessels up to 12' beam. Tie up parallel to N side of dock.

Restricted Dates:

Boater's Contact: Brandon Cole

Contact Phone:

Time Limit: 48 hours / month

Rafting: Not Allowed

Terms: Register at dock box.

Facility Comments: 'His & Hers' Portapotties. Phone w. local directory. Fresh water made by reverse osmosis -- do not wash boats with it. Great views of Mt. Ranier.

Power: 30A

WiFi: No

Water on dock: Yes

Restrooms: Yes

Showers: No

Alternative Mooring Options: Anchorage

Alternative Mooring Notes: Anchorage not good when strong SW winds



Quartermaster Yacht Club

P.O. Box 2927 — 23428 Vashon Hwy SW
Vashon, WA 98070 USA

Region:
Puget Sound South
WA USA



Club Information

Commodore

Dennis Davidson (Nancy)
commodore@qyc1.org
206-586-2255

Club Contact

Phone: 206-463-3309

Email:

WEB page: <https://www.qycv.org>

Club House

Hours:

Comments: Clubhouse deck & heads available for use.
Clubhouse access subject to QYC approval - contact Rear Commodore

Local Area

Laundry: No

Restaurants: Burton Coffee Stand, B&B & Burton Store Near.

Transportation: Limited bus service to Vashon 5 miles north.

Local Marine Services

Name:

Phone:

Pump-Out: No

Fuel: No

Haul-Out: No

VHF Channel: None monitored

Chandlery: No

Other Information: Nearest Fuel @ Breakwater Marina in Tacoma - 9 miles.

Moorage

Moorage is with: Yacht Club

GPS: 47° 23.62' N 122° 27.84' W

Location: Vashon Island - SW Inner Quartermaster Harbor.

Dockage: 60' (depending on tide). First come, first serve.

Restricted Dates: Our yearly Jr. Sailing Program is between 8:45 AM and 5:00 PM, Mon thru Thurs, usually starts 7/5 for six weeks.

Boater's Contact: Glenn McCormick, Caretaker

Contact Phone: 206-498-8348

Time Limit: Free first 48 hours & max 4 days/month. Extra days \$1.00/ft. Electricity (30 amp) is available at \$4.00 per day. On First Come, First Served basis. Plan to arrive between sunrise & sunset. Check out at noon. Noise limit after 10 pm.

Rafting: Allowed

Terms: Reciprocal moorage is located on the inside of the two main floats toward the shore. Exercise caution at low tide, and extreme caution if the wind is up. Register at gray box at foot of ramp. Drop completed form with fees in lower gray locked box.

Facility Comments: Gate combo & key to heads in registration box. No garbage service. Respect Private property & beach north of club. Use beach to the south for your pleasure and walking your pets.

Power: 30A

WiFi: No

Water on dock: Yes

Restrooms: Yes

Showers: No

Alternative Mooring Options: Anchorage

Alternative Mooring Notes: Caretaker Glenn McCormick on "Sara" in S-48. 206-498-8348



Shelton Yacht Club

Mailing: P.O. Box 2270 — Physical location: 701 E.Pine St.
Shelton, WA 98584 USA

Region:
Puget Sound South
WA USA



Club Information

Commodore

Al Schnittker
Alan10824@msn.com
253-334-0073

Club Contact

Phone: 360-426-9476
Email: SYC@SheltonYachtClub.com
WEB page: <https://www.SheltonYachtClub.com>

Club House

Hours: As needed
Comments: Call in advance if you want to use the clubhouse. Call Per Nilsen at 360-229-6718 to reserve.

Local Area

Laundry: No
Restaurants: Downtown Shelton is approx 6 blocks away.
Transportation: Local Mason County Transit Bus Service

Local Marine Services

Name: Shelton Yacht Club
Phone: 360-426-9476
Pump-Out: Yes
Fuel: No
Haul-Out: No
VHF Channel: None
Chandlery: No
Other Information: Haul Out Railway is restricted to Shelton Yacht Club Members only....

Moorage

Moorage is with: Yacht Club
GPS: 47° 12.835' N 123° 5.096' W
Location: Hammersley Inlet is 8 mi long with currents up to 5 kn. With proper planning, a depth sounder, & care, it can be navigated without incident. Mariners are advised to create a route, and stick to it.
Dockage: GUEST DOCK IS 113 FEET LONG AND IS TWO SIDED ALLOWING FOR 180 FEET OF MOORAGE. HOLDING TANK PUMP OUT TAKES UP 40 FEET.
Restricted Dates: None
Boater's Contact: George Daly
Contact Phone: 360-580-1708
Reimbursement: None
Time Limit: 48 hours - Limited to one visit every 30 days
Rafting: Required
Terms: Self-registration at head of dock. There is a \$5.00 charge per night paid to The Port of Shelton. Three Power Pedestals are equipped with six 30 amp outlets. Electricity is free.
Facility Comments: We have a large area on the pier for visiting yacht club functions. Visit us and enjoy the Mason County Oysterfest on the first weekend of October every year!
Power: 30A
WiFi: Yes
Water on dock: Yes
Restrooms: Yes
Showers: No
Alternative Mooring Options: None
Alternative Mooring Notes:



Tacoma Yacht Club

5401 Yacht Club Drive
Tacoma, WA 98407 USA

Region:
Puget Sound South
WA USA



Club Information

Commodore

Lance Lindsley

lance.lindsley@comcast.net

253-212-6979

Club Contact

Phone: 253-752-3555

Email: info@tacomayachtclub.org

WEB page: <https://www.tacomayachtclub.org>

Club House

Hours: Office Open: Monday - Friday 9:00am - 5:00pm

Restaurant Hours: Wed-Sun: Lunch & Dinner 12pm to 8pm (last reservation at 7pm)

Comments: Dining in clubhouse specialized in steak & seafood. Reservations encouraged (253-752-3555). Visa or Mastercard only.

Local Area

Laundry: No

Restaurants: Yes. Enjoy the best views of Commencement Bay and Olympic Mountain range from clubhouse dining or deck.

Transportation:

Local Marine Services

Name: Point Defiance Marina Public Dock

Phone: (253) 591-5325

Pump-Out: Yes

Fuel: No

Haul-Out: No

VHF Channel:

Chandlery: No

Other Information: The Point Defiance Marina is a site located within Point Defiance Park along Commencement Bay in Tacoma, WA, in the southern portion of the greater Seattle-Tacoma metro area.

Moorage

Moorage is with: Yacht Club

GPS: 47° 18.352' N 122° 30.732' W

Location: Tacoma Point Defiance - Ruston. Just beyond the breakwater to your left as you enter the marina. Reciprocal dock is "V" shaped and clearly marked.

Dockage: 100' total dock. Max 4 boats.

Restricted Dates: Please see our website for more info.
<http://www.tacomayachtclub.org>

Boater's Contact: Guard House

Contact Phone: 253-279-8221 or 253-752-3555

Time Limit: 48 hour courtesy stay. Boats overstaying limit - \$1/foot/day, minimum \$20

Rafting: Not Allowed

Terms: Guest Moorage is just beyond breakwater to your left as you enter the marina. Complete registration envelope at Clubhouse. \$2/night power fee. Showers are located in the basement of the clubhouse and are always open. Laundry Mat located approximately 1/2 mile away.

Facility Comments: Showers are located in the basement of the clubhouse and are always open. Laundromat located approximately 1 mile away.

Power: 30A

WiFi: Yes

Water on dock: Yes

Restrooms: Yes

Showers: Yes

Alternative Mooring Options: Marina

Alternative Mooring Notes: Point Defiance Marina Public Dock located on the right before you reach breakwater wall.



Three Tree Point Yacht Club

P.O. Box 98700
Des Moines, WA 98198 USA

Region:
Puget Sound South
WA USA



Club Information

Commodore

Alan Riley
alanrileyx@comcast.net
425-306-8540

Club Contact

Phone: 360-402-0312

Email:

WEB page: <https://www.ttpyc.org>

Local Area

Laundry: No

Restaurants: Shore-side restaurants & shops within walking distance.

Transportation: Metro Bus and Taxi Services

Local Marine Services

Name: CSR Des Moines

Phone: 206 878-4414

Pump-Out: Yes

Fuel: Yes

Haul-Out: Yes

VHF Channel:

Chandlery: Yes

Other Information: CSR privately-operated boat repair yard can handle virtually all of your maintenance and repair needs.

Moorage

Moorage is with: Marina

GPS: 47° 24.092' N 122° 19.893' W

Location: Radio and phone calls and other communications should be to the Des Moines Marina.

Dockage: Max. 2 slips/night. FCFS.

Restricted Dates:

Boater's Contact: Marina manager

Contact Phone: 206-824-5700

Reimbursement: To receive a reimbursement check, send a copy of the mooring receipt and club affiliation card, along with name and address to: TTPYC Treasurer PO BOX 98700 Des Moines WA 98198

Time Limit: 1 nights, 1 time/30 days, up to 3 nights a year. First two request per night. Moorage reimbursement only - Pay other fees & utility charges.

Rafting: Allowed

Terms: P&GR - mail to TTPYC Attn: Treasurer

Facility Comments: Cable Television available.

Power: 30A

WiFi: Yes

Water on dock: Yes

Restrooms: Yes

Showers: Yes

Alternative Mooring Options: None, Marina

Alternative Mooring Notes:



Totem Yacht Club

5045 North Highland — Corner N 51st St; One block East of N Pearl St;
Tacoma, WA 98407 USA

Region:
Puget Sound South
WA USA



Club Information

Commodore

Matt Ales
males.oh@gmail.com
434-942-5398

Club Contact

Phone: 253 759 9062
Email: totemyachtclub@gmail.com
WEB page: <https://www.totemyachtclub.com>

Club House

Hours: Open for general meetings and social activities.
Comments: Not at reciprocal moorage location. General meetings are the first Tuesday at 7:30 pm. Guests are welcome! Clubhouse is available for rental (see website).

Local Area

Laundry: Yes
Restaurants: Upscale & casual dining, shops, walking esplanade, museums and downtown are nearby.
Transportation: Free light rail in downtown nearby.

Local Marine Services

Name: Commencement Bay Marine Services
Phone: (253) 572-2666
Pump-Out: Yes
Fuel: Yes
Haul-Out: Yes
VHF Channel: None
Chandlery: Yes
Other Information: Most marine services and repairs. Limited chandlery items.

Moorage

Moorage is with: Marina

GPS: 47 ° 15.377 N 122 ° 26.117 W

Location: On west side (starboard entering waterway) of Thea Foss Waterway off South end of Commencement Bay. Marina is on right before first bridge.

Dockage: Max slip size 50 foot

Restricted Dates:

Boater's Contact: Office

Contact Phone: 253-272-4404

Time Limit: once per calendar quarter per boat complimentary.

Rafting: Not Allowed

Terms: Assigned vacant slip. Additional space may be available; check with office. Reservations on day of arrival only. Noon checkout.

Facility Comments: Gate Key \$20 deposit. Power \$5.00/day. Noon check-out.

Power: 30A

WiFi: Yes

Water on dock: Yes

Restrooms: Yes

Showers: Yes

Alternative Mooring Options: Marina

Alternative Mooring Notes: Several marinas in the waterway; other yacht clubs in the area.



Viking Yacht Club

1524 102nd Street East
Tacoma, WA 98445 USA

Region:
Puget Sound South
WA USA



Club Information

Commodore

Mark Mcdougall
rickaxlen@yahoo.com
253-254-3239

Club Contact

Phone: (253-380-3852) Carolyn Anspach
Email: ans pach@comcast.net
WEB page: <https://www.thevikingyachtclub.com>

Local Area

Laundry: Yes
Restaurants: Restaurant near. Basic store nearby.
Transportation: Taxi service

Local Marine Services

Name: Modutech Marine, Hylebos Marina
Phone:
Pump-Out: Yes
Fuel: No
Haul-Out: No
VHF Channel: 79 or 16
Chandlery: No
Other Information: Marine repair / haul-out available. Boat yards nearby on the waterway. NE Tacoma on Marine View Drive

Moorage

Moorage is with: Marina

GPS: 47° 16.846' N 122° 23.582' W

Location: Just inside the entrance of the Tacoma Hylebos Waterway - about 2 miles SE of Brown's Point.

Dockage: Docks & Slips. Call ahead.

Restricted Dates:

Boater's Contact: William Dillon - Manager

Contact Phone: 253-627-7676

Time Limit: 1 days

Rafting: Not Allowed

Terms: Large guest dock has no power, Moorage slips have full services (call ahead). Pay at marina & fill out reimbursement form.

Facility Comments: Small store at marina with ice and others misc. items.

Power: 30A,50A

WiFi: No

Water on dock: Yes

Restrooms: Yes

Showers: Yes

Alternative Mooring Options: None

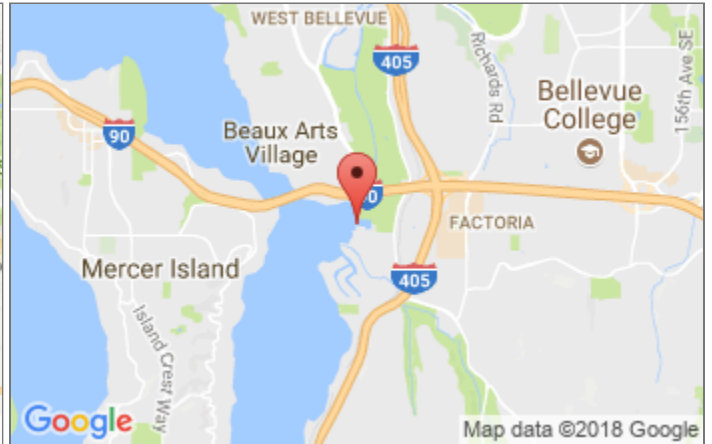
Alternative Mooring Notes:



Bellevue Yacht Club

P.O. Box 1175
Bellevue, WA 98009 USA

Region:
Seattle Area
WA USA



Club Information

Commodore

Shari Bjorn

commodore@bellevueyachtclub.com

Club Contact

Phone:

Email: rearcommodore@bellevueyachtclub.com

WEB page: <https://www.bellevueyachtclub.com>

Local Area

Laundry: No

Restaurants: Yes. Shopping mall 3 miles away with restaurants & entertainment.

Transportation: Uber & Lyft

Local Marine Services

Name: Newport Yacht Basin

Phone: 425.746.7225

Pump-Out: No

Fuel: Yes

Haul-Out: Yes

VHF Channel: none monitored

Chandlery: No

Other Information: <http://www.nwboatinfo.com/Newport-Yacht-Basin.html>

Moorage

Moorage is with: Marina

GPS: 47° 34.550' N 122° 11.296' W

Location: Lake Wash. Park Shore - South of I-90 Channel Bridge on East side.

Dockage: 45' total length

Restricted Dates:

Boater's Contact: Tom Lisk

Contact Phone: 425-746-7225

Time Limit: 48 hours

Rafting: Not Allowed

Terms: Office 8 am - 8 pm 7 days/wk after Memorial Day. Call ahead if arriving after 8 pm.

Facility Comments: A Seattle Boat service center is located at Newport Yacht Basin.

Power: 30A

WiFi: No

Water on dock: Yes

Restrooms Yes

Showers: No

Alternative Mooring Options: None, Marina

Alternative Mooring Notes:



Corinthian Yacht Club of Seattle

7755 Seaview Avenue NW — Shilshole Marina V Dock
Seattle, WA 98117 USA

Region:
Seattle Area
WA USA



Club Information

Commodore

Wanda Creitz
office@cycseattle.org
206-789-1919

Club Contact

Phone: 206-789-1919
Email: office@cycseattle.org
WEB page: <https://www.cycseattle.org>

Club House

Hours: Contact office by phone Mon-Fri 10-4. Check website for other special events.
Comments: On V dock. Visiting members of reciprocal clubs are invited to join into CYC activities which are generally Fri and following races and at other times as indicated on the calendar of events.

Local Area

Laundry: Yes

Restaurants: Yes - Jibe Espresso Bar - serves quick bites for breakfast and light lunch. Downtown Ballard just 1.5 mile from marina.

Transportation: Public transportation to downtown Seattle available nearby. Bicycles are available at the Marina office.

Local Marine Services

Name: Seaview Boatyard at Shilshole

Phone: 206-783-6550

Pump-Out: Yes

Fuel: Yes

Haul-Out: Yes

VHF Channel: 17

Chandlery: Yes

Other Information: Full Service Marina. West Marine store nearby. Sail repair local.

Moorage

Moorage is with: Marina

GPS: 47° 41.125' N 122° 24.22' W

Location: Go to H dock (guest & fuel) if you can't reach harbormaster.

Dockage: 50' per boat for 2 boat max.

Restricted Dates:

Boater's Contact: After hours & guest moorage / main office / outside Seattle

Contact Phone: 206-601-4089 (for guest moorage) / 206-787-3006 / 800-426-7817 ext 3006

Reimbursement: Reimbursement form and receipt is available at the Shilshole Bay Marina office. Turn in to CYC on V dock for moorage reimbursement.

Time Limit: 2 nights/year. Limited to two 50' boats per night on a first come, first served basis, based on when paperwork is received by CYC.

Rafting: Not Allowed

Terms: Use Marina Guest Slips

Facility Comments:

Power: None

WiFi: Yes

Water on dock: Yes

Restrooms Yes

Showers: Yes

Alternative Mooring Options: None

Alternative Mooring Notes:



Duwamish Yacht Club

1801 South 93rd Street
Seattle, WA 98108 USA

Region:
Seattle Area
WA USA



Club Information

Commodore

Bill Dickinson

Club Contact

Phone: 206-767-9330

Email: duwamishyachtclub@gmail.com

WEB page: <https://www.duwamishyachtclub.com>

Club House

Hours: (Tues/Thurs 10 - 3)

Comments: Activity area with restrooms, free showers and coin-operated laundry.

Local Area

Laundry: Yes

Restaurants: Several restaurants and a Grocery store are within walking distance.

Transportation: Bus stop 1/2 mile walk. About 30-45 min ride to Fields, Space Needle, or Pike Place Market. Taxi fare approx \$30 to SeaTac Airport and \$10 to Museum of Flight (or ~2 mile flat bicycle ride/walk)

Local Marine Services

Name: Delta Marine

Phone: (206) 763-2383

Pump-Out: Yes

Fuel: No

Haul-Out: No

VHF Channel:

Chandlery: No

Other Information: Pump-out (no charge if using the reciprocal) on "B" dock, adjacent to reciprocal slip.

Moorage

Moorage is with: Yacht Club

GPS: 47° 31.192' N 122° 18.447' W

Location: On Duwamish River - Approx. 45 min cruise time up river from Elliott Bay 1/2 mile past the 14th Ave. bridge. Listen to VHF 14 for bridge closures. Approach w. incoming tide. Beware fishing nets Sept. thru Dec.

Dockage: 45'

Restricted Dates:

Boater's Contact: Kathryn M

Contact Phone: (206) 767-9330

Time Limit: 3 nights in 30 day period

Rafting: Not Allowed

Terms: One 45' side-tie at End of "B" dock, adjacent to pumpout. If desired, water and 30 amp power are available at the dock for \$3.00 per night. Registration kiosk with utilities payment envelopes and gate/clubhouse key is at the foot of the ramp on "B" dock.

Facility Comments: Register at Kiosk + get dock/main gate/clubhouse key.

Power: 30A

WiFi: No

Water on dock: Yes

Restrooms: Yes

Showers: Yes

Alternative Mooring Options: None



Alternative Mooring Notes:



Hidden Harbor Yacht Club

P.O. Box 7176
Covington, WA 98042 USA

Region:
Seattle Area
WA USA



Club Information

Commodore

Doug Gomez
Doug.Gomez@comcast.net
206.794.2011

Club Contact

Phone:
Email: info@hhyceseattle.com
WEB page: <https://www.hhyceseattle.com>

Local Area

Laundry: Yes
Restaurants:
Transportation:

Local Marine Services

Name:
Phone:
Pump-Out: Yes
Fuel: No
Haul-Out: No
VHF Channel: 17
Chandlery: Yes
Other Information: There is a gas fuel dock just to the east (Northlake Marina). Easy walk to groceries, drug store, restaurants, and banks. Take a sight seeing flight on Kenmore Air or a dingy ride up the Sammamish river.

Moorage

Moorage is with: Marina
GPS: 47° 39' 6" N 122° 22' 47" W
Location: Fisherman's Terminal, inside the Ballard Locks approx. 1/2 mile on the south side of the canal
Dockage: 1 Boat per night, 50' Max length Electricity not included.
Restricted Dates: None
Boater's Contact: Harbor Master
Contact Phone: 206-787-3395
Reimbursement: When using HHYC's Reciprocal at Fisherman's Terminal make a reservation and pay the marina directly. Mail a copy of both your receipt and eligible reciprocal Yacht Club membership card to Hidden Harbor Yacht Club, P.O. Box 7176, Covington, WA 98042. Request for refund must be received within 60 days of use.
Time Limit: First night free, 2nd night reimbursed at 50%. Electricity not included.
Rafting: Not Allowed
Terms: When using HHYC's Reciprocal at Fisherman's Terminal Harbormaster pay the marina directly and mail a copy of both your receipt and eligible reciprocal Yacht Club membership card to Hidden Harbor Yacht Club, P.O. Box 7176, Covington, WA 98042. Request for refund must be received within 60 days of use.
Facility Comments: Great location for visiting Seattle. Jus inside the locks it provides several restaurants and bars. A short distance to the Ballard area with multiple restaurants and shopping.
Power: 30A,50A
WiFi: Yes
Water on dock: Yes
Restrooms Yes
Showers: No
Alternative Mooring Options: None
Alternative Mooring Notes: Overnight anchoring in Lake Union and Lake Washington prohibited with the exception of Andrew's Bay next to Seward Park.



Puget Sound Yacht Club

2321 North Northlake Way — 2321 North Northlake Way
Seattle, WA 98103 USA

Region:
Seattle Area
WA USA



Club Information

Commodore

Robert Dahlin

commodore@pugetsoundyc.org

Club Contact

Phone: Call Dockmaster (425) 445-4095

Email: webmaster@pugetsoundyc.org

WEB page: <https://www.pugetsoundyc.org>

Club House

Hours: Call in advance

Comments: Reciprocal visitors welcome to use 2nd floor deck

Local Area

Laundry: Yes

Restaurants: Yes. A map for the surrounding area listing facilities and key points of interest is posted in the kiosk.

Transportation: Cab, Uber or Burke Gillman bike trail. Also there are a number of Restaurants at the south end of Lake Union you can dinghy to.

Local Marine Services

Name: Union Marine Service Center

Phone: (206) 462-7360

Pump-Out: No

Fuel: No

Haul-Out: Yes

VHF Channel:

Chandlery: No

Other Information: Fuel and pump out is available about 1 mile to the west by Fremont Bridge, Morrison's North Star Marina 206 284 6600 Fisheries Supply is a 5 minute walk to west via bike trail.

Moorage

Moorage is with: Yacht Club

GPS: 47° 38.94'N 122° 19.81'W

Location: Lake Union - East of Gasworks Park - just West of boat ramp

Dockage: Up to 55' with some overhang. Dockmaster may move a member's boat or allow moorage to a members boat if necessary.

Restricted Dates: Currently closed due to COVID-19 restrictions. Will reopen on May 10, 2022.

Boater's Contact: Dockmaster: Robert Murphy

Contact Phone: (425) 445-4095

Time Limit: 2 days. 4 days/4 month period. Max 2 boats/YC. 12 days/calendar year. Extra days at \$0.50/ft/day.

Rafting: Not Allowed

Terms: East side of dock at the south end. Register @ kiosk next to flagpole. Power/facilities \$5 per day. Secondary reciprocal moorage may be assigned by the dockmaster in a vacant member slip. Power has been upgraded to GFCI and it is sensitive to improper return current from your boat. If you haven't visited a dock that meets this new standard (Port of Poulsbo, etc), you may find that you are unable to use electricity until the issue has been resolved on your boat. PSYC members have first choice of the Reciprocal dock.

Facility Comments: Power is \$5 per day. Gate combination and gate card in registration envelopes. Check with Dockmaster for rafting. Access to some facilities through Dockmaster. Ice machine behind kiosk.

Power: 30A,50A

WiFi: Yes

Water on dock: Yes

Restrooms: Yes

Showers: Yes

Alternative Mooring Options: None

Alternative Mooring Notes: Contact dockmaster to raft or move a boat



Queen City Yacht Club

2608 Boyer Avenue East
Seattle, WA 98102 USA

Region:
Seattle Area
WA USA



Club Information

Commodore

Sandy Werner

commodore@queencity.org

206-709-2000

Club Contact

Phone: 206-709-2000

Email: office@queencity.org

WEB page: <https://www.queencity.org/reciprocal-visiting-boat>

Club House

Hours: Office 1000 - 1600 weekdays.

Comments: Friday lunches & Saturday breakfasts served.

Local Area

Laundry: Yes

Restaurants: Small grocery & deli 3 blocks W of club. Many restaurants w/in 1 - 2 miles of the club.

Transportation: Bus to downtown Seattle stops at club's front door.

Local Marine Services

Name:

Phone:

Pump-Out: Yes

Fuel: No

Haul-Out: No

VHF Channel:

Chandlery: No

Other Information: Fuel & repair facilities located on Lake Union. Nearest chandlery is Fisheries Supply - Seattle

Moorage

Moorage is with: Yacht Club

GPS: 47° 38.60' N 122° 18.90' W

Location: SW Portage Bay (between Lake Union & Lake Washington). Adjacent to SR 520 freeway viaduct.

Dockage: 100ft.

Restricted Dates: 1st weekend in May of each year due to Opening Day of boating season ceremonies. Contact club for specifics.

Boater's Contact: Clubhouse Manager

Contact Phone: 206-709-2000

Time Limit: 5 days/month

Rafting: Allowed

Terms: South side of Dock 3 (in 4 - 6 ft of water). Register at Kiosk under first covered moorage area. At the kiosk you will find a letter of welcome that will include the access codes for the Dock3 gate and clubhouse.

Facility Comments: Heads & showers open daily 08:00 to 18:00, included with reciprocal fee. Laundry left of clubhouse main doors. See office for WiFi password.

Power: 30A

WiFi: Yes

Water on dock: Yes

Restrooms: Yes

Showers: Yes

Alternative Mooring Options: None

Alternative Mooring Notes:



Seattle Singles Yacht Club

2442 NW Market Street #432 — 2040 Westlake Ave N
Seattle, WA 98109 USA

Region:
Seattle Area
WA USA



Club Information

Commodore

Bunny Alexandroni

commodore@SeattleSinglesYC.com

Club Contact

Phone:

Email: info@SeattleSinglesYC.com

WEB page: <https://www.SeattleSinglesYC.com>

Local Area

Laundry: Yes

Restaurants: Yes

Transportation: Bus or Taxi

Local Marine Services

Name:

Phone:

Pump-Out: Yes

Fuel: Yes

Haul-Out: Yes

VHF Channel: 17

Chandlery: Yes

Other Information: Chandlery and ship store close by Ballard is within walking distance

Moorage

Moorage is with: Marina

GPS: 47° 39.515 N 122° 22.690 W

Location: Fisherman's Terminal, Lake Washington Ship Canal, Seattle

Dockage: Large yachts, but only 40' is reimbursed

Restricted Dates:

Boater's Contact: Harbormaster, 24 hours phone / Main office

Contact Phone: 206-787-3395

Reimbursement: Electrical is not reimbursed. Send receipt and proof of membership to 2442 NW Market Street #432, Seattle, WA 98109.

Time Limit: 1 night per 3 month period.

Rafting: Not Allowed

Terms: see Fisherman's Terminal Harbormaster

Facility Comments:

Power: 30A

WiFi: No

Water on dock: Yes

Restrooms Yes

Showers: Yes

Alternative Mooring Options: Marina

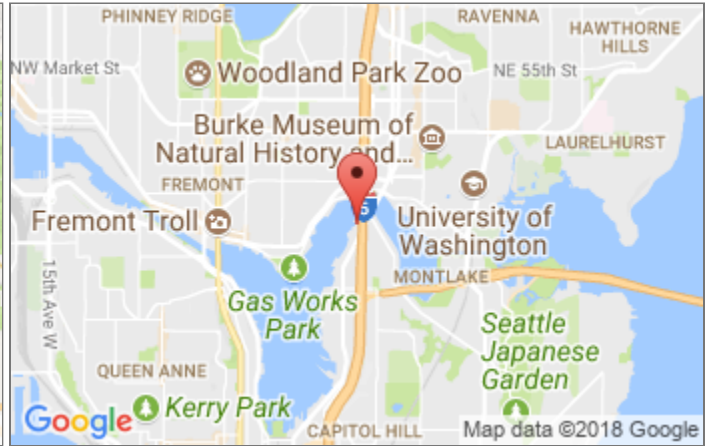
Alternative Mooring Notes: Shilshole Bay Marina is nearby, just outside the locks.



Tyee Yacht Club - Seattle

117 East Louisa Street #723 — 3229 Fairview Ave. East
Seattle, WA 98102 USA

Region:
Seattle Area
WA USA



Club Information

Commodore

Scott Schoneman
commodore@tyeeyachtclub.org
602-689-1709

Club Contact

Phone: 206-402-3957
Email: info@tyeeyachtclub.org
WEB page: <https://www.tyeeyachtclub.org>

Club House

Hours: not open
Comments: Private. TYC founded in 1946.

Local Area

Laundry: No
Restaurants: Several restaurants within 2 blocks. U-district shopping area, Queen City, and Seattle Yacht Club are within a mile or so.
Transportation:

Local Marine Services

Name:
Phone:
Pump-Out: No
Fuel: No
Haul-Out: No
VHF Channel:
Chandlery: No
Other Information: Fuel and pump out can be found nearby at Lake Union SkyLaunch or Morrison's Fuel Dock.

Moorage

Moorage is with: Yacht Club
GPS: 47° 39.04' N 122° 19.40' W
Location: NE end of Lake Union just before the freeway bridge. Clubhouse & dock are clearly visible from the water. Approx. 35 min. from Ballard Locks at the 7 knot speed limit.
Dockage: 40' slip + rafting
Restricted Dates: Not available Opening day week (first weekend in May), Second Saturday in November and First Sunday in December
Boater's Contact: Kaler Wise
Contact Phone: 206-550-7245
Reimbursement: Please pay \$5 per night fee in box on dock
Time Limit: 3 days per boat. Power \$5 per night. Pay in reciprocal box on dock.
Rafting: Allowed
Terms: Reciprocal moorage is on outer 40 ft of dock as marked. Note: The floating dinghy dock in front of clubhouse is for members only.
Facility Comments: Gate combination is 1946. Gates to the streets are locked at all times. Water on dock is turned off during freezing weather. Clubhouse is a closed private facility
Power: 30A
WiFi: No
Water on dock: Yes
Restrooms: No
Showers: No
Alternative Mooring Options: None
Alternative Mooring Notes:



Portland Yacht Club

1241 NE Marine Drive
Portland, OR 97211 USA

Region:
Portland Area
OR USA



Club Information

Commodore

Tim Carman

Club Contact

Phone: 503-285-1922 Office

Email: memberservices@portlandyc.com

WEB page: <https://www.portlandyc.com>

Club House

Hours: The Clubhouse is open Tues/Thurs/Fri 0900-2000 Wed 0900-2000 Sun 0900-1800 Office hours weekdays 0900-1700.

Comments: Bar & Dining room open for Lunch on Tues-Sunday. Wed - Sunday Lunch and Dinner. Ice / Restroom / Shower available 24 hr.

Local Area

Laundry: No

Restaurants: Restaurant with limited hours. Additional restaurants, groceries, & shopping a dinghy ride away.

Transportation: Taxi & rental car available.

Local Marine Services

Name: Sells Marine

Phone: (503) 285-3838

Pump-Out: Yes

Fuel: Yes

Haul-Out: Yes

VHF Channel: none

Chandlery: No

Other Information: Pump-out between M & N. (members, reciprocals only) Chandlery at Sexton's across the channel on Tomahawk island.

Moorage

Moorage is with: Yacht Club

GPS: 45° 36.043' N 122° 39.114' W

Location: Mile #104 - Portland Harbor North

Dockage: Max. 10 boats with 60' max. length.

Restricted Dates:

Boater's Contact: Office / Reservations

Contact Phone: 503-285-1922 / 503-735-0632

Time Limit: 3 nights free; \$10/day after. (10 days/any 60 day period). Please plan to provide proof of insurance and letter of good standing for moorage.

Rafting: Not Allowed

Terms: Reservations: Call PYC office or office@portlandyc.com

Facility Comments: Dropbox. Key card \$50 deposit. Laundry a dinghy ride away to Jantzen Bay.

Power: 30A,50A

WiFi: No


Water on dock: Yes

Restrooms: Yes

Showers: Yes

Alternative Mooring Options: Anchorage

Alternative Mooring Notes: Channel in front of club house. 15-25 feet of water.



Rose City Yacht Club

3737 NE Marine Drive
Portland, OR 97211 USA

Region:
Portland Area
OR USA



Club Information

Commodore

Tod Bassham

basshamfam@hotmail.com

503-705-5737

Club Contact

Phone: 503-282-2049

Email:

WEB page: <https://rosecityyachtclub.org>

Club House

Hours: day time, need key other hours

Comments: Full kitchen, bathrooms, & trading library. Join in social events or meetings.

Local Area

Laundry: No

Restaurants: Salty's fine dining adjacent to moorage. The Sextant Bar and Galley. The Deck.

Transportation: Bus within walking distance. Or Taxi service.

Local Marine Services

Name: Schooner Creek Boat Works

Phone: 503-735-0569

Pump-Out: No

Fuel: No

Haul-Out: Yes

VHF Channel:

Chandlery: Yes

Other Information: Fuel, Pump-Out, & maintenance available at Donaldson's Marina next to RCYC. Rogers Marine for electronic issues.

Moorage

Moorage is with: Yacht Club

GPS: 45° 36.084' N 122° 37.576' W

Location: RCYC docks on Columbia River - Mile # ____.
West of the I-205 Bridge.

Dockage: 500' guest dock.

Restricted Dates:

Boater's Contact: Rick Samuels - Port Captain

Contact Phone: 503-799-4255

Time Limit: Up to 1 week

Rafting: Not Allowed

Terms: Contact before arrive. No power except in slips.

Facility Comments: See clubhouse info.

Power: 30A

WiFi: Yes

Water on dock: Yes

Restrooms Yes

Showers: Yes

Alternative Mooring Options: None

Alternative Mooring Notes:



Sauvie Island Yacht Club

P.O. Box 2524
Portland, OR 97208-2524 USA

Region:
Portland Area
OR USA



Club Information

Commodore

George Stonecliffe
Info@SIYC.org
503-467-6900

Club Contact

Phone:

Email: Info@SIYC.org

WEB page: <https://www.siyc.org>

Local Area

Laundry: Yes

Restaurants:

Transportation:

Local Marine Services

Name: Schooner Creek Boat Works

Phone: 503-735-0569

Pump-Out: No

Fuel: Yes

Haul-Out: Yes

VHF Channel:

Chandlery: Yes

Other Information: Schooner Creek is a Full Service Boatyard (503/735-0569). Chandlery is Sexton's (503/289-9358). Cook Engine for engine repair (503/289-8466). Fuel nearby at Donaldson's, or Columbia Crossings Fuel Dock. West Marine is one mile away (503/289-1154).

Moorage

Moorage is with: Marina

GPS: 45° 36.34' N 122° 39.50' W

Location: Salpore Bay Marina- on Hayden Island, Oregon on Columbia R. 1 NM East of I-5 bridge.

Dockage:

Restricted Dates:

Boater's Contact: Harbor Master

Contact Phone: 503-972-9671

Reimbursement: Call the Salpore Bay Marina before arrival to make sure an open slip is available. **Marina Office: 503-972-9671 Harbor Master cell phone: 360-608-8823 **A two-night slip is available on first come first serve basis. **Guests must pay when registering, then submit the receipt to Info@SIYC.Org.

Time Limit: 2 nights reimbursed by Sauvie Island Yacht Club

Rafting: Not Allowed

Terms: \$35/night up to 30 foot boat \$50/night for over 30-60 foot boat 2 nights reimbursed by Sauvie Island Yacht Club

Facility Comments: Contact Harbor Master if your boat has a deep draft when river levels are low.

Power: 50A

WiFi: Yes


Water on dock: Yes

Restrooms Yes

Showers: Yes

Alternative Mooring Options: None

Alternative Mooring Notes:



Tyee Yacht Club - Portland

2929 NE Marine Drive
Portland, OR 97211 USA

Region:
Portland Area
OR USA



Club Information

Commodore

Karen Howard
commodore@tyeeyc.com
503-380-3961

Club Contact

Phone: 503-284-4772

Email:

WEB page: <https://http://www.tyeeyc.com/>

Club House

Hours:

Comments: Kitchen facilities available.

Local Area

Laundry: No

Restaurants: Sextant's Bar & Galley & Salty's Restaurant within walking distance. Grocery shopping within 15-20 minutes by car.

Transportation: Transportation to shops can be arranged.

Local Marine Services

Name:

Phone:

Pump-Out: Yes

Fuel: Yes

Haul-Out: No

VHF Channel:

Chandlery: No

Other Information: Fuel dock on Row 5. Rogers Marine Electronics, various mechanical shops near. Dry dock.

Moorage

Moorage is with: Yacht Club

GPS: 45° 36' 075" N 122° 37' 972" W

Location: Hayden Island (East) Portland - Mile # ____ of Columbia River.

Dockage: 100' at clubhouse & 50' each Rows 1, 2, 3, 4.

Restricted Dates:

Boater's Contact: Port Captain Cathy Brunscheon

Contact Phone: 503-975-4228

Time Limit: 72 hours

Rafting: Not Allowed

Terms: Clubhouse dock.

Facility Comments: Outdoor BBQ, Cocktail Ice, & electricity free.

Power: 30A

WiFi: No

Water on dock: Yes

Restrooms Yes

Showers: Yes

Alternative Mooring Options: None

Alternative Mooring Notes:



Willamette Sailing Club

P.O. Box 69385 — 6336 S.W. Beaver Avenue
Portland, OR 97239 USA

Region:
Portland Area
OR USA



Club Information

Commodore

Mark Sandifer

commodore@willamettesailingclub.com

Club Contact

Phone: 503-246-5345

Email: office@willamettesailingclub.com

WEB page: <https://http://www.willamettesailingclub.com/>

Club House

Hours: varies

Comments: Floating Clubhouse

Local Area

Laundry: No

Restaurants: No

Transportation: on bus route- 10 mins from downtown

Local Marine Services

Name:

Phone:

Pump-Out: No

Fuel: No

Haul-Out: No

VHF Channel: none

Chandlery: No

Other Information: No

Moorage

Moorage is with: Yacht Club

GPS: 45° 28.71' N 122° 40.19' W

Location: contact info

Dockage: call office for assignment

Restricted Dates:

Boater's Contact: David Valentine

Contact Phone: 503-246-5345

Time Limit: Up to two weeks

Rafting: Not Allowed

Terms: acceptable location to place boats without assigned moorage is the South side of the launching ramp.

Facility Comments:

Power: None

WiFi: No

Water on dock: No

Restrooms Yes

Showers: Yes

Alternative Mooring Options: None

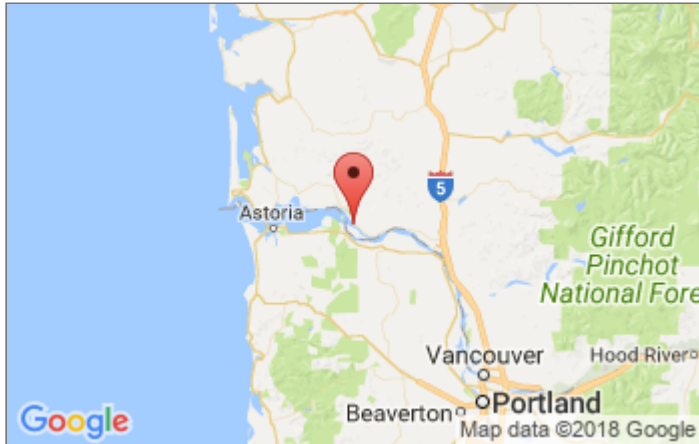
Alternative Mooring Notes:



Cathlamet Yacht Club

P.O. Box 665
Cathlamet, WA 98612 USA

Region:
Columbia River
WA USA



Club Information

Commodore

Michael Armstrong
mac1dogs@gmail.com
503-860-5036

Club Contact

Phone: Vicki Bucklin 360-200-2042 Jim Bucklin 360-487-9777

Email: cathlametyachtclub@gmail.com

WEB page: <https://cathlametyachtclub.org>

Local Area

Laundry: Yes

Restaurants: Yes. Full grocery, hardware, restaurants, brewery & other services available in Cathlamet.

Transportation:

Local Marine Services

Name:

Phone:

Pump-Out: Yes

Fuel: Yes

Haul-Out: No

VHF Channel: 16 or 68

Chandlery: No

Other Information: rental cabins, yurts and RV hookups at the marina

Moorage

Moorage is with: Marina

GPS: 46° 12.35' N 123° 23.20' W

Location: Columbia River - Mile #38 (26 miles from Columbia R Bar)

Dockage: Lots of room

Restricted Dates:

Boater's Contact: Todd Souvenir

Contact Phone: 360-795-3501

Time Limit: 1 night / 2 weeks. FCFS.

Rafting: Allowed

Terms: Double slips and side ties - cleats. Pay for power. Some 50A also available.

Facility Comments:

Power: 30A

WiFi: Yes

Water on dock: Yes

Restrooms: Yes

Showers: Yes

Alternative Mooring Options: Mooring Balls

Alternative Mooring Notes: Two mooring balls available in the Elochoman Slough near the marina.



Longview Yacht Club

P.O. Box 1730
Longview, WA 98632 USA

Region:
Columbia River
WA USA



Club Information

Commodore

Ray Prynne
commodore@lyc1932.org
360-751-0672

Club Contact

Phone: 360-425-9377
Email: portcaptain@lyc1932.org
WEB page: <https://www.lyc1932.org>

Club House

Hours:
Comments: Physical Address 6021 Willow Grove Rd,
Longview. (No mail receptacle.)

Local Area

Laundry: No
Restaurants: Our clubhouse has kitchen facilities available, and phone numbers of local restaurants that can deliver. There are no services within walking distance.
Transportation: None

Local Marine Services

Name:
Phone:
Pump-Out: No
Fuel: Yes
Haul-Out: Yes
VHF Channel:
Chandlery: No
Other Information: Pump outs available at Rainier, Kalama and Cathlamet

Moorage

Moorage is with: Yacht Club
GPS: 46° 10.077' N 123° 02.956' W
Location: Protected channel near Fisher Island.
Dockage: four slips, but would try to accommodate larger groups
Restricted Dates:
Boater's Contact: Port Captain Mark Miller
Contact Phone: 360-751-5245(cell)
Time Limit: 2 nights
Rafting: Allowed
Terms: Mooring on sides of clubhouse or boathouse.
Facility Comments: Fuel and Ice are also available.
Power: 30A
WiFi: Yes
Water on dock: Yes
Restrooms: Yes
Showers: Yes
Alternative Mooring Options: None
Alternative Mooring Notes: Boats may moor in Fisher channel if the club docks are full.



Yakima Valley Boat Club

P.O. Box 10565 — Rimrock Lake, WA
Yakima, WA 98909 USA

Region:
Other/Inland WA
WA USA



Club Information

Commodore

Dave Difalco

commodore@yakimavalleyboat.club

509.823.7710

Club Contact

Phone: 509.823.7710

Email: reciprocity@yakimavalleyboat.club

WEB page: <https://yakimavalleyboat.club/>

Club House

Hours: Quiet hours observed 10 PM to 8 AM.

Comments: Our Club Property is on Rimrock Lake, north of the Bear Cove Cabins, in the Wenatchee national Forest. Call in advance for directions and gate combination.

Local Area

Laundry: No

Restaurants: The Cove Resort & Rimrock Resort have RV camping, Cabin rental, boat launch, & moorage. Rimrock has boat rentals & groceries (Thr - Mon.)

Transportation: N/A

Local Marine Services

Name:

Phone:

Pump-Out: No

Fuel: Yes

Haul-Out: No

VHF Channel:

Chandlery: No

Other Information: Fuel available at Rimrock Resort across lake Thursday - Monday, or in emergency.

Moorage

Moorage is with: Yacht Club

GPS: 46 ° 38.121' N 121 ° 10.150' W

Location: Rimrock Lake: a beautiful place to boat, camp, fish, swim, water ski, hike, bike, sail, and to watch your children gain outdoor experiences as they grow up. Summer memories that last a life time.

Dockage: Moorage available summer months only. Google map may show photo taken in the winter when our docks are on the beach. See our website for summer photos.

Restricted Dates: Rimrock Lake is seasonal. Our season is generally May through August, but this is dependent upon the water level of the lake.

Boater's Contact: Todd Lochrie Dockmaster

Contact Phone: 509.961.4774

Time Limit:

Rafting: Allowed

Terms: Tie up in any slip not marked reserved. Check-in with dockmaster or any member present.

Facility Comments: Docks, Swimming, Fishing, Picnic shelter & Picnic tables, Horsehoes, Fire-pits & Firewood, Rustic Restrooms, Tent sites, Free parking outside gate (No RVs), The USFS restricts parking to 14 days.

Power: None

WiFi: No

Water on dock: No

Restrooms Yes

Showers: No

Alternative Mooring Options: None

Alternative Mooring Notes: Anchor in our cove off our docks (trip line recommended) Marinas nearby. No campers or motor homes but sites are available nearby.



Channel Islands Yacht Club

4100 Harbor Boulevard
Oxnard, CA 93035 USA

Region:
Southern California
CA USA



Club Information

Commodore

Lisa Marie Medlen
lisamarie.ciyc@gmail.com

Club Contact

Phone: 805-985-2492
Email: ciyc@roadrunner.com
WEB page: <https://www.ciyc.com>

Club House

Hours: Wed - Sun 4PM to closing
Comments: Channel Islands Harbor

Local Area

Laundry: Yes

Restaurants: Several restaurants and shops within walking distance or short drive

Transportation: Uber and Lyft

Local Marine Services

Name: Seaside Boatyard

Phone: (805)985-6800

Pump-Out: Yes

Fuel: Yes

Haul-Out: Yes

VHF Channel: Hailing on 16

Chandlery: Yes

Other Information: Haul out across the harbor Seaside Boatyard 805.985.6800 West Marine, 805.382.2223 Channel Islands Harbor Marine Fuel Dock across the harbor 805.984.1081 Pump Out Channel Islands Harbor Marina, 3850 Harbor Blvd 805.984.7780

Moorage

Moorage is with: Yacht Club

GPS: 34° 9.82842N 119° 13.59534W

Location: Slip C3

Dockage: one slip

Restricted Dates: no restricted dates

Boater's Contact: Bill Cline

Contact Phone: 805.985.2492

Reimbursement: Provide check or credit card for deposit

Time Limit: 3 days per stay for free 1st day begins upon arrival checkout on 4th day \$20 per day over 3 days guests must be out by 7 th day, unless permission granted by Rear Commodore \$100 key deposit required in form of check or credit card info when key is returned, the check or cc info will be destroyed

Rafting: Allowed

Terms: up to 42'

Facility Comments: WiFi PW: ciyc805 Ice available

Power: 20A

WiFi: Yes

Water on dock: Yes

Restrooms: Yes

Showers: Yes

Alternative Mooring Options: Marina

Alternative Mooring Notes: Several other yacht clubs and facilities nearby



Lahaina Yacht Club

835 Front Street
Lahaina, HI 96761 USA

Region:
Hawaii
HI USA



Club Information

Commodore

Jan Nolan
Commodore@LYC.us
(808) 661-0191

Club Contact

Phone: (808) 661-0191
Email: Office@LYC.US
WEB page: <https://www.lyc.us>

Club House

Hours: Club Hours: 11:00am to 10:00pm Monday Through Saturday. Sunday Noon to 3pm for meals, bar open until sunset
Galley closes at 9:00pm DINNER RESERVATIONS ARE RECOMMENDED!!! 667-6211
Comments: Dinner reservations are recommended. 667-6211

Local Area

Laundry: No

Restaurants: Club Hours: 11:00am to 10:00pm Monday Through Saturday Galley closes at 9:00pm Open Sunday Noon to Sunset, galley service 11:00am to 3:00pm
RESERVATIONS RECOMMENDED for dinner

Transportation: Bus, taxi and Uber

Local Marine Services

Name: Marine services are very limited on Maui.

Phone:

Pump-Out: Yes

Fuel: Yes

Haul-Out: No

VHF Channel: Lahaina Harbor 68

Chandlery: No

Other Information:

Moorage

Moorage is with:

GPS: 20° 52.539N 156° 40.80W

Location: See "Mooring Info" at LYC.US

Dockage: None, mooring bouys only

Restricted Dates: All mooring balls are reserved for several days in July of even years for Vic-Maui race boats.

Boater's Contact: Linda Ricabaugh, Vice Commodore

Contact Phone: (808) 661-0191

Time Limit: Max. stay for anyone at a mooring is 14 Days, unless otherwise agreed upon in writing.

Rafting: Not Allowed

Terms:

Facility Comments: Showers, restrooms and WiFi available at the clubhouse.

Power: None

WiFi: No

Water on dock: Yes

Restrooms Yes

Showers: No

Alternative Mooring Options: Mooring Balls, Anchorage



Alternative Mooring Notes:



Juneau Yacht Club

P.O. Box 20146 — 1301 Harbor Way
Juneau, AK 99801 USA

Region:
Inside Passage
Alaska
AK USA



Club Information

Commodore

James Bibb
jamesbibb@me.com
907-321-4265

Club Contact

Phone: 907-586-2911
Email: admin@juneauyc.org
WEB page: <https://www.juneauyc.org>

Club House

Hours: Thursdays Social Hour 5-7PM (light dinner);
Quarterly, Third Thursdays, Full Dinner, Program and
Meeting 5-8:30PM
Comments: Rentable Meeting space with full kitchen, audio
visual equipment, separate bar

Local Area

Laundry: Yes
Restaurants: Within downtown Juneau area and Auke Bay
Transportation: Bus, taxi, car rentals available

Local Marine Services

Name: Harri Commercial Marine
Phone: 907-789-4225
Pump-Out: Yes
Fuel: Yes
Haul-Out: Yes
VHF Channel: 16 & 73
Chandlery: Yes
Other Information: Fuel available at or near most marinas.

Moorage

Moorage is with: Marina

GPS: 58 deg; 18.324' N 134 deg; 26.062' W

Location: Three harbors in Gastineau Channel and one in
Auke Bay.

Dockage: Seasonally variable but plenty available most
summers.

Restricted Dates:

Boater's Contact: Harbormaster

Contact Phone: 907-586-5255

Time Limit:

Rafting: Allowed

Terms: Public harbor facilities operated by Juneau
Harbormaster, Rafting allowed at Statter Harbor

Facility Comments: Some facilities with limited services

Power: 15A,30A,50A

WiFi: No

Water on dock: Yes

Restrooms Yes

Showers: Yes

Alternative Mooring Options: None

Alternative Mooring Notes: Downtown harbors:
DOUGLAS , HARRIS , AURORA Auke Bay harbor:
STATTER are all managed by Juneau City Docks and
Harbors Staff.